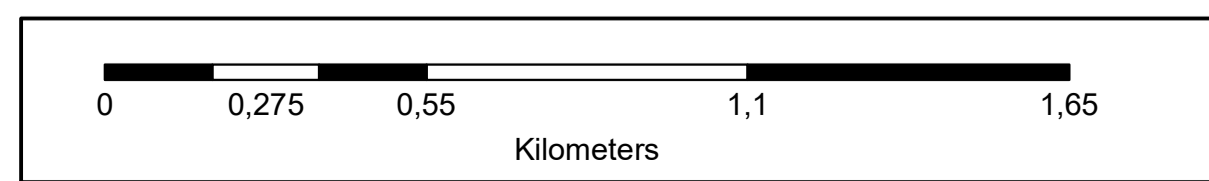


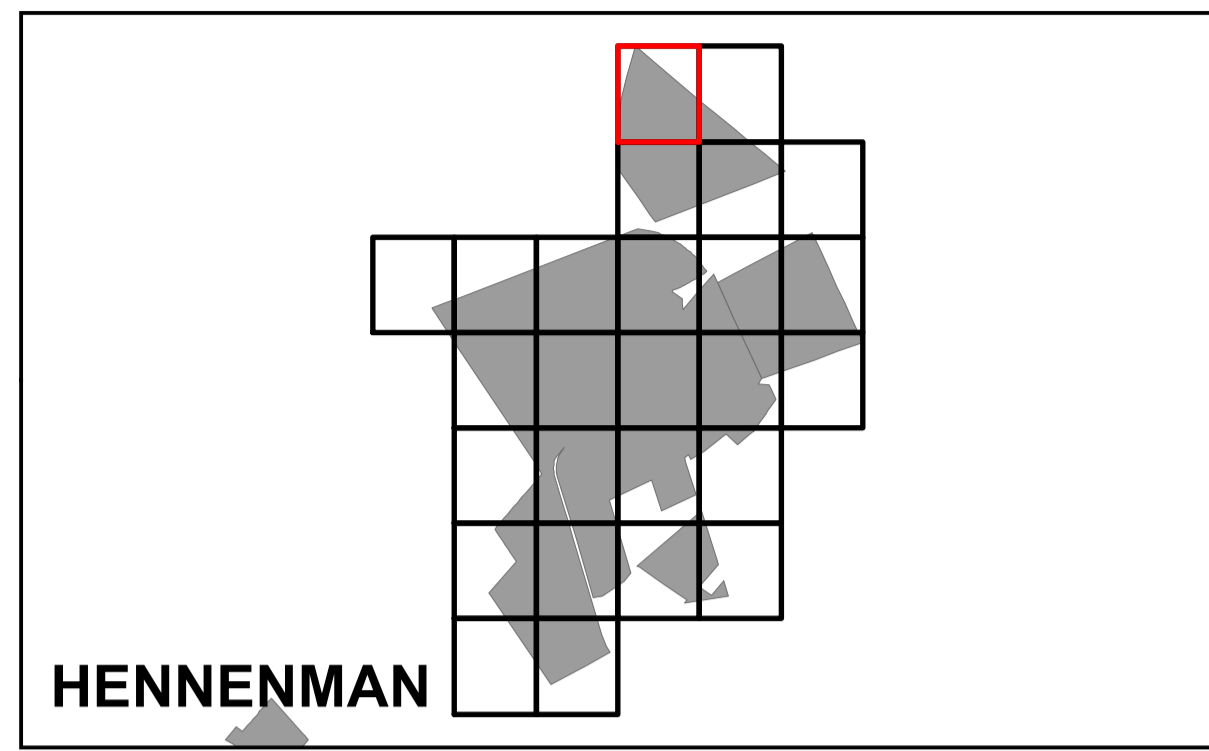
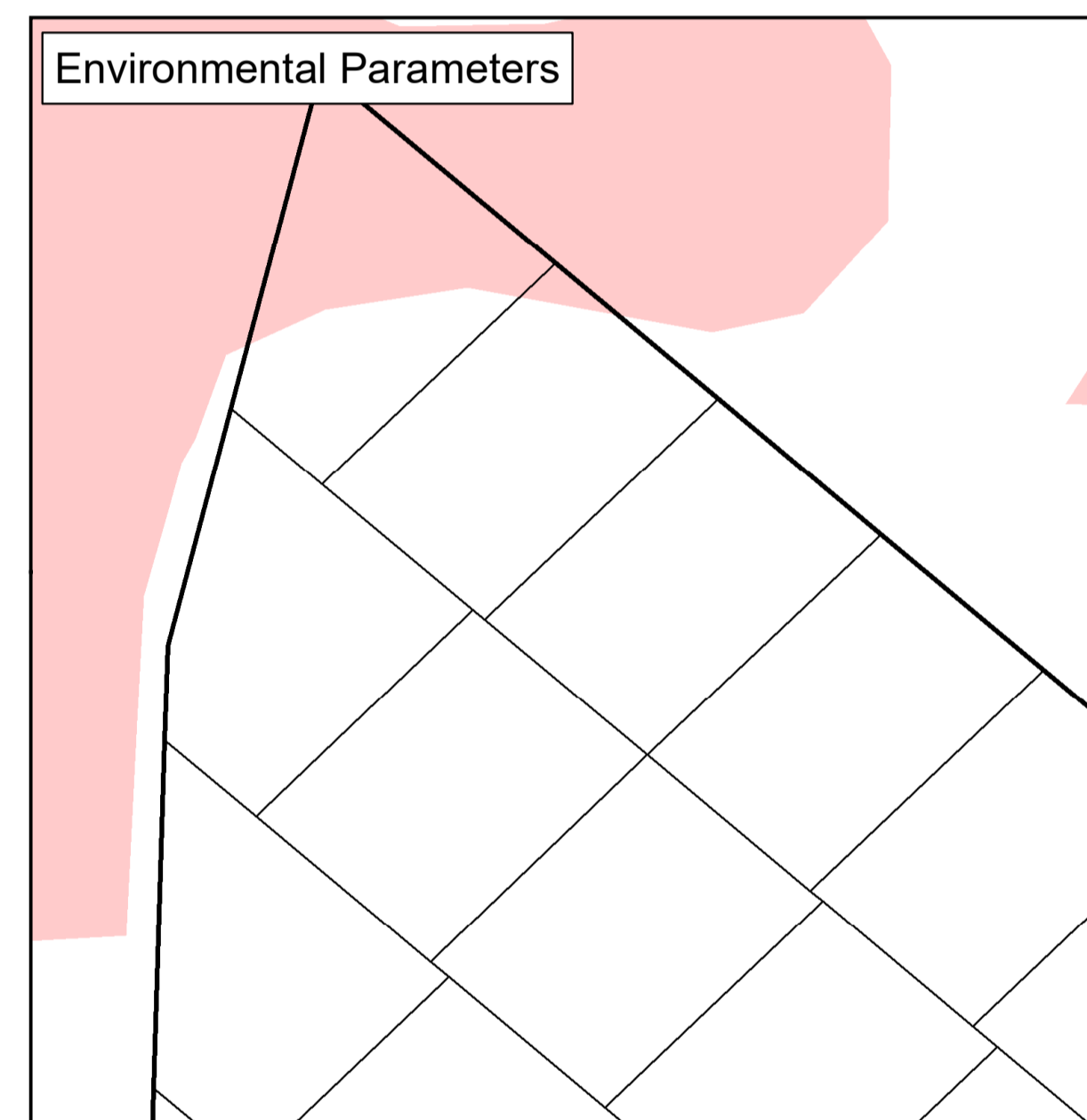
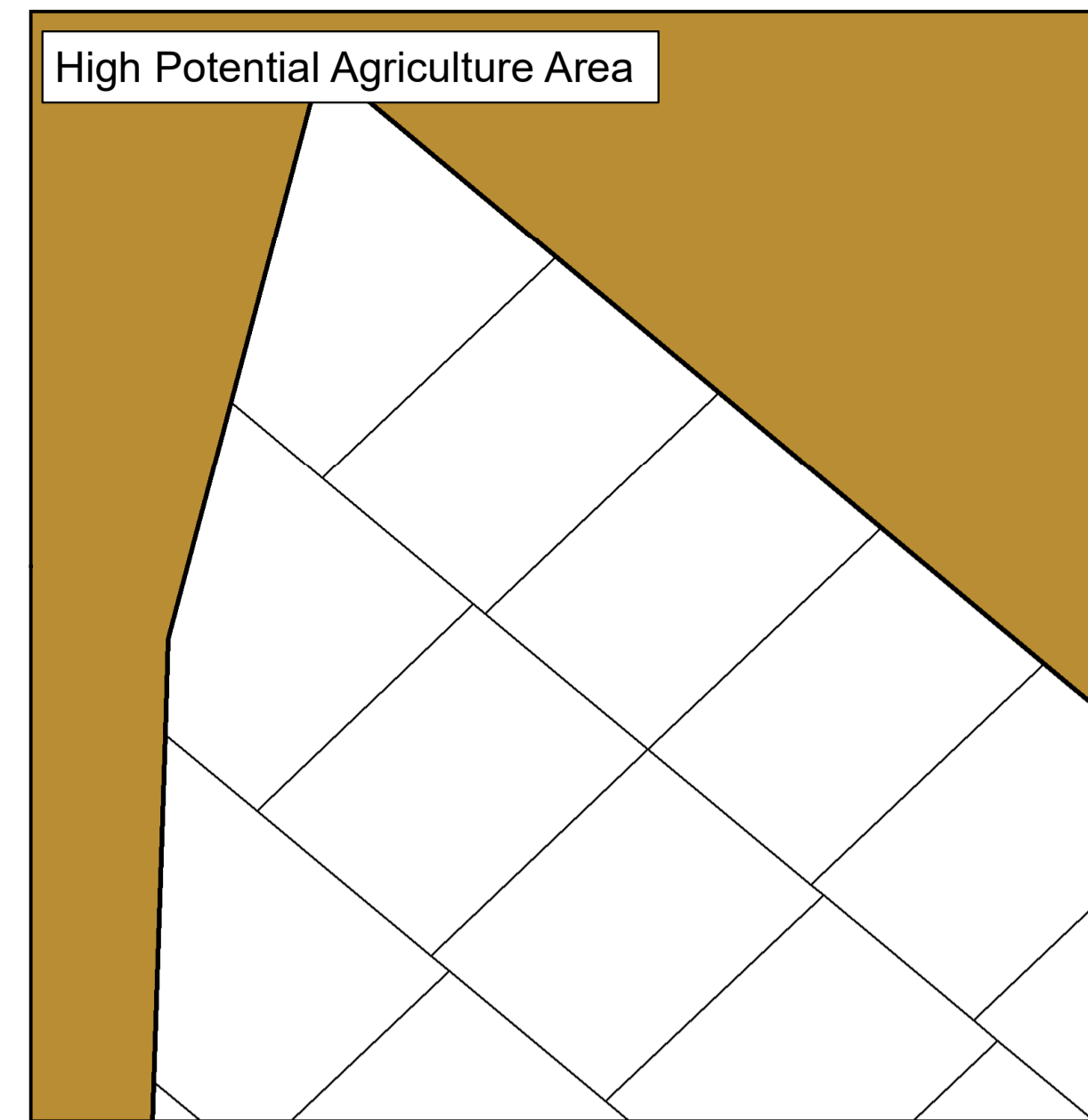
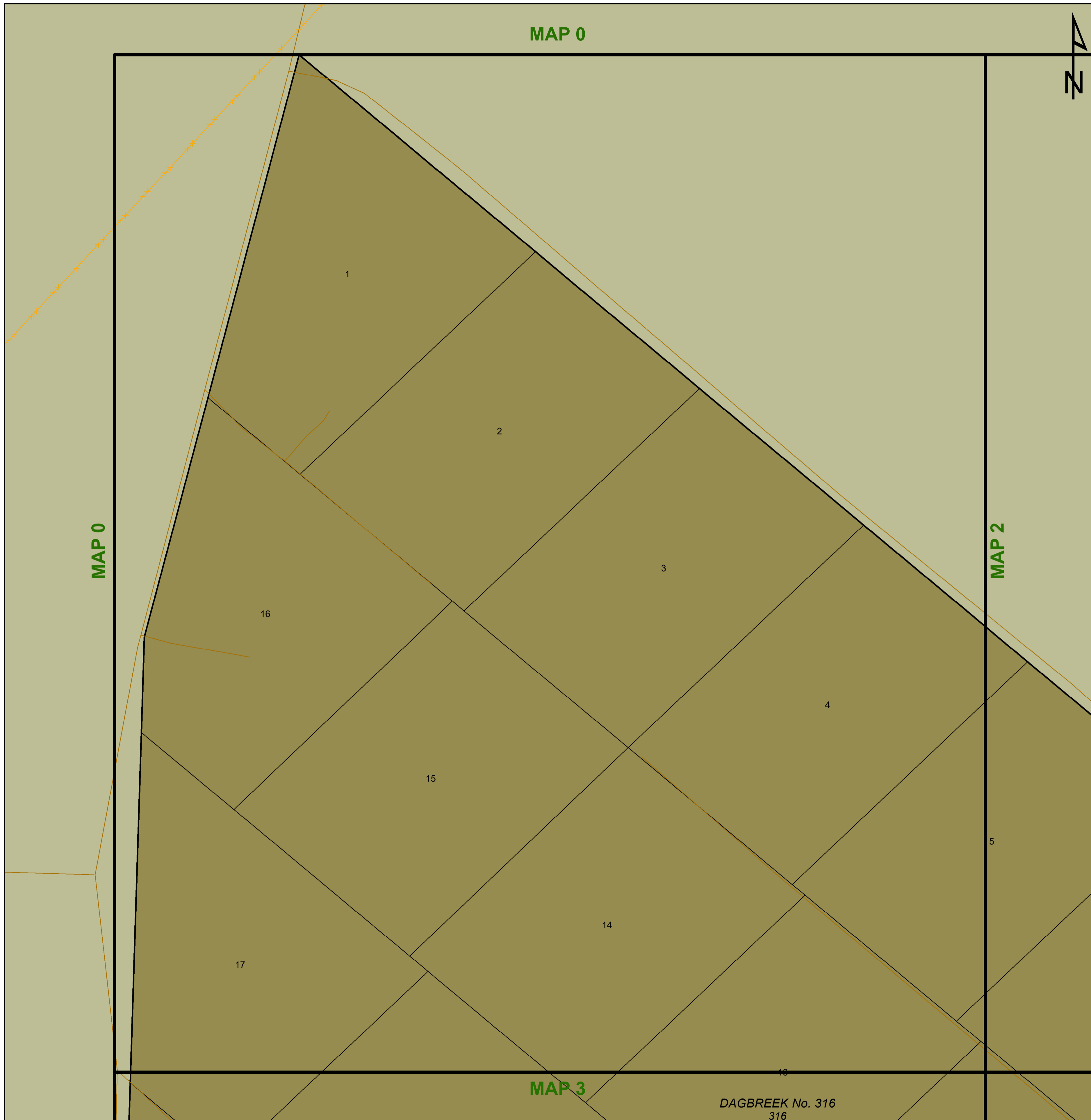
| | | | | | | | | | |
|-------------|---------------|----------------|----------------|---------------|--------------|------------------------|----------------------------------|--------------------------------|-----------------------------|
| Key: | Heritage Site | Railway Lines | Rivers | General Plans | Farm Portion | Formal Protected Areas | High Potential Agriculture Area | Environmental Parameters | Ecological Support Area One |
| | Cities/Towns | Eskom HV Lines | Secondary Road | Holding | Parent Farm | Nature Reserve | Settlements | Protected Area | Ecological Support Area Two |
| | | 20m Contours | Main Road | Dams | Settlements | Settlements | High Potential Agricultural Area | Critical Biodiversity Area One | Other Natural Areas |
| | | National Road | | | | | | Critical Biodiversity Area Two | |

agriculture, land reform & rural development
Department: Agriculture, Land Reform and Rural Development
REPUBLIC OF SOUTH AFRICA

MATJHABENG Local Municipality

MVD Kalahari





Legend

Land Use Zoning

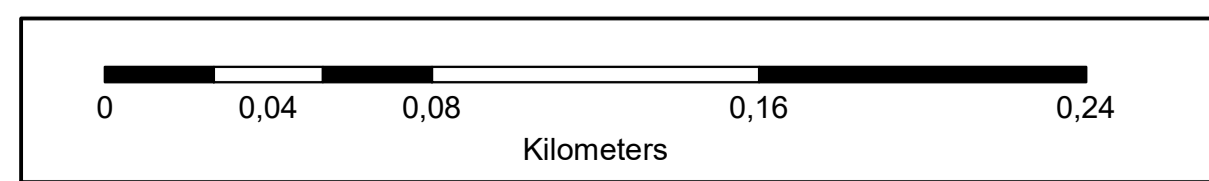
- Conservation
- Open Space I
- Open Space II
- Agricultural
- Smallholding
- Residential I
- Residential II
- General Residential
- Leisure Residential
- Resort
- Tourism
- Education
- Religious Purposes
- Institution
- Cemetery Use
- Municipal Purposes
- Government Purposes
- Municipal Townlands
- Special Use
- Business I
- Business II
- General Industrial
- Noxious Industry
- Extractive Industry
- Surface Infrastructure
- Roads & Streets
- Transportation Services

agriculture, land reform & rural development
Department: Agriculture, Land Reform and Rural Development
REPUBLIC OF SOUTH AFRICA

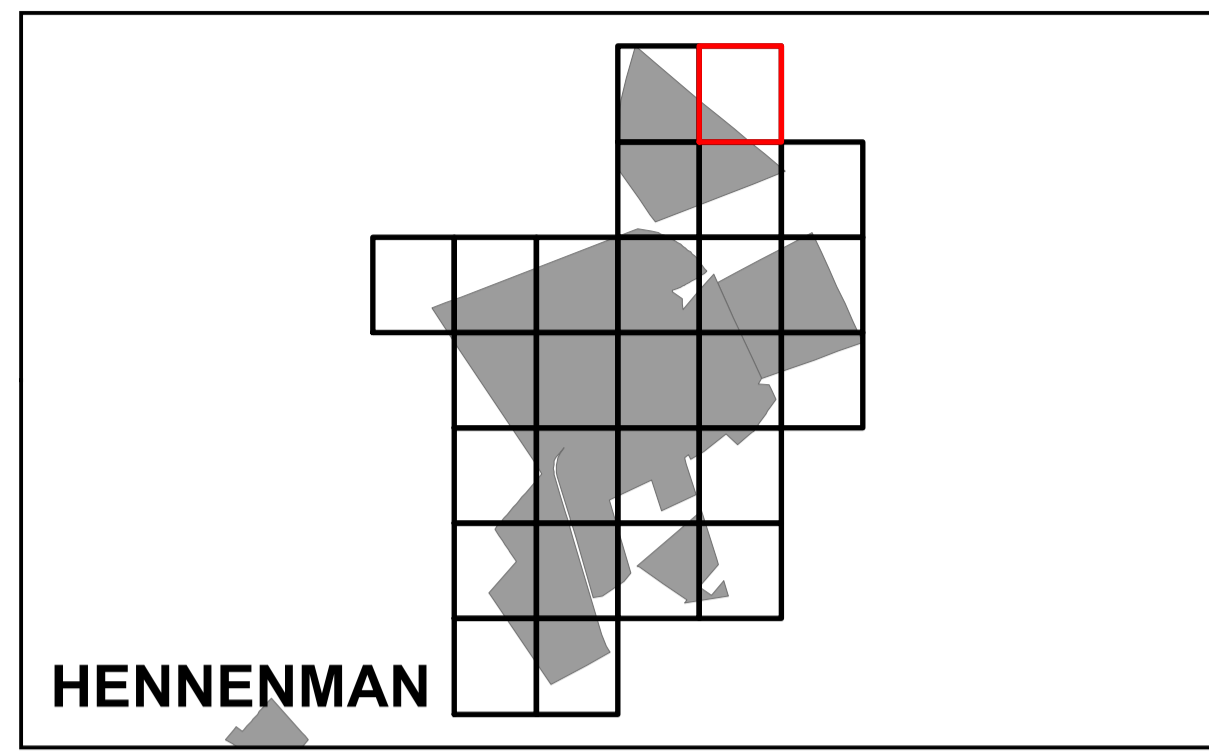
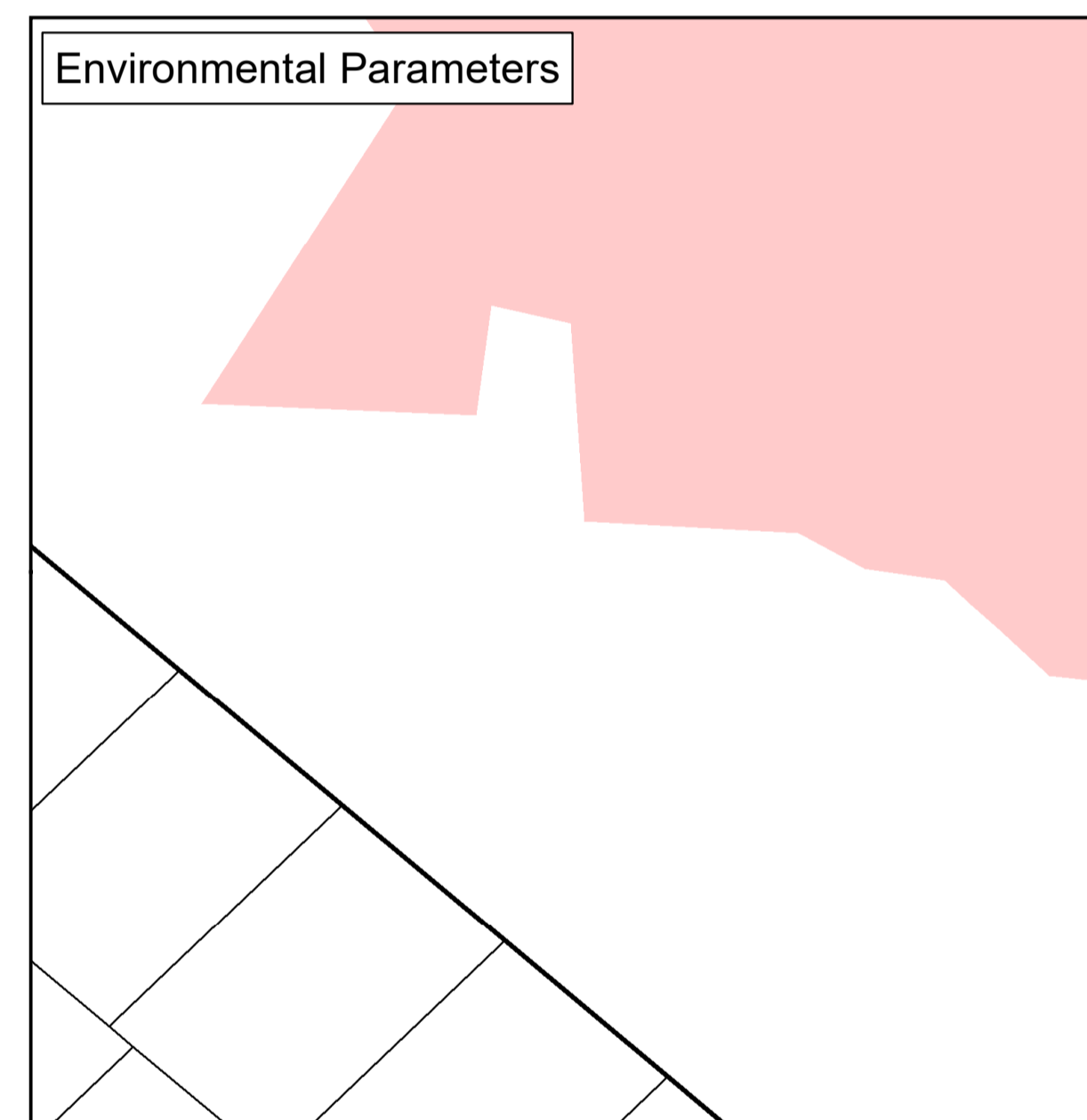
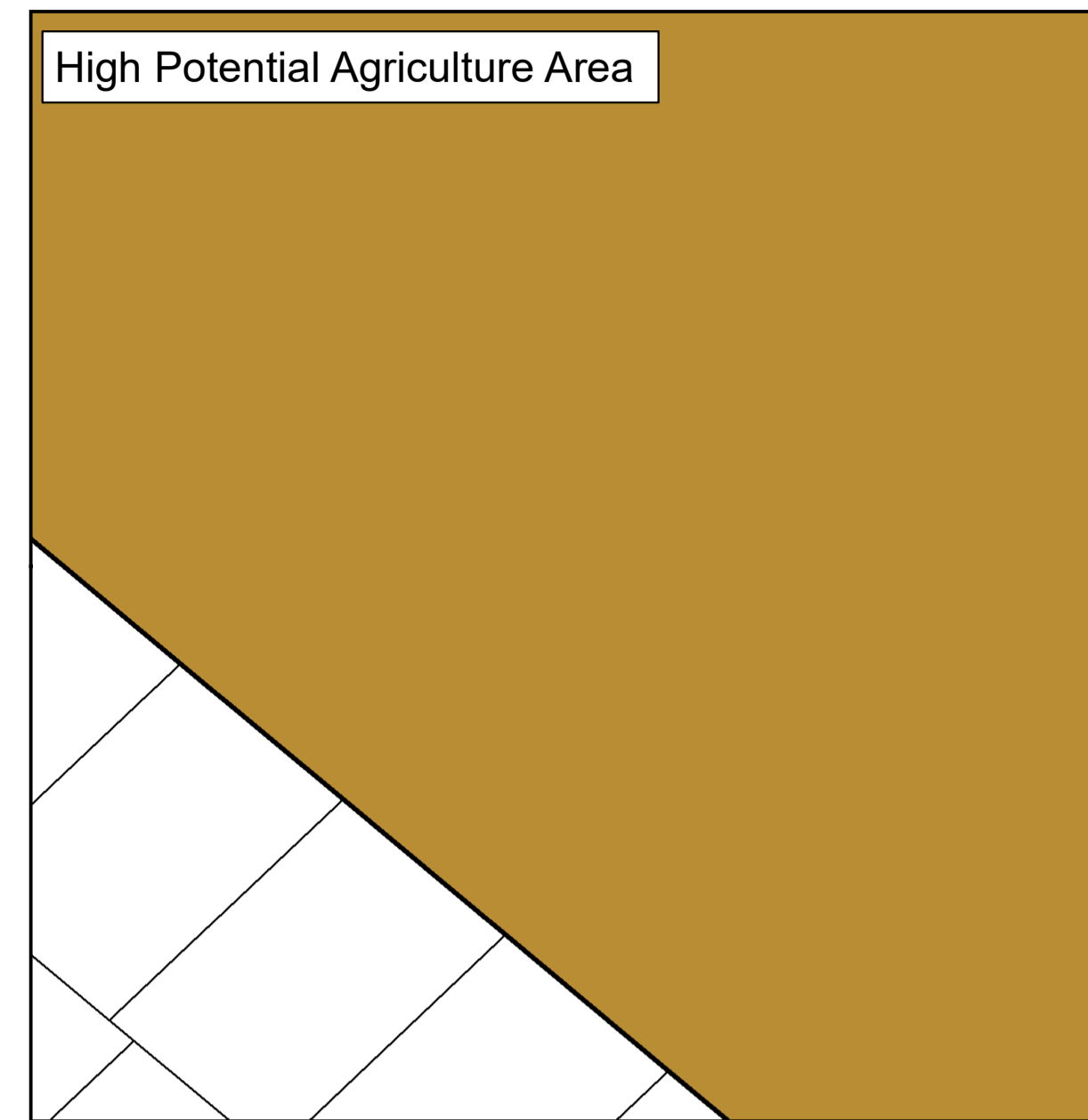
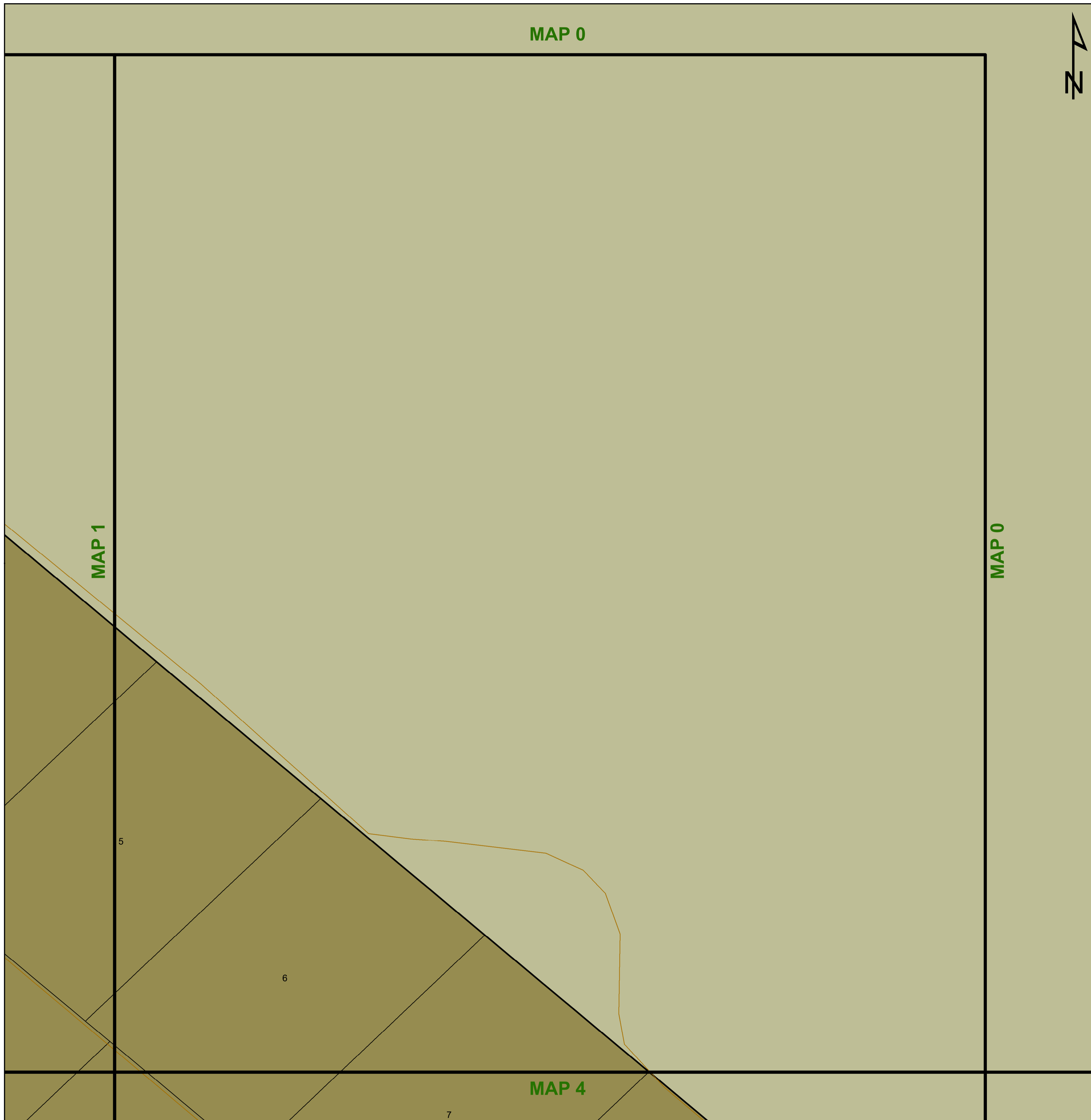


Key:

| | | | | | | | | |
|---------------|----------------|----------------|---------------|--------------|--------------------------------|---------------------------------|--------------------------|-----------------------------|
| Heritage Site | Railway Lines | Rivers | General Plans | Farm Portion | Formal Protected Areas | High Potential Agriculture Area | Environmental Parameters | Ecological Support Area One |
| Cities/Towns | Eskom HV Lines | Secondary Road | Stand | Parent Farm | Nature Reserve | Cadastral | Protected Area | Ecological Support Area Two |
| 20m Contours | Main Road | National Road | Holding | Dams | Critical Biodiversity Area One | Critical Biodiversity Area Two | Other Natural Areas | |



DAGBREEK No. 316
316



Legend

Land Use Zoning

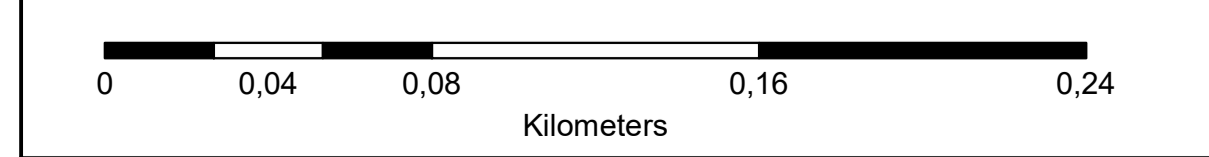
| | |
|---------------------|-------------------------|
| Conservation | Open Space I |
| Open Space II | Agricultural |
| Smallholding | Residential I |
| Residential II | Residential II |
| General Residential | Leisure Residential |
| Resort | Tourism |
| Education | Religious Purposes |
| Institution | Cemetery Use |
| Municipal Purposes | Government Purposes |
| Municipal Townlands | Special Use |
| Business I | Business II |
| General Industrial | Noxious Industry |
| Extractive Industry | Surface Infrastructure |
| Roads & Streets | Transportation Services |

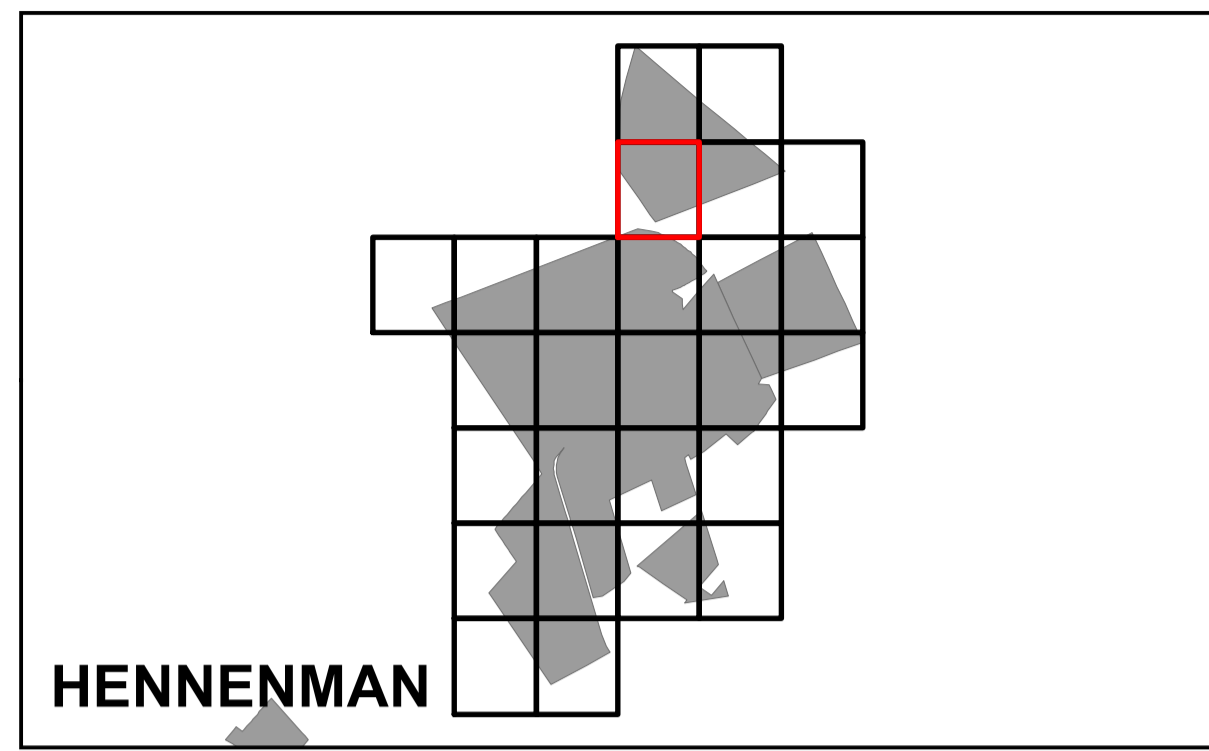
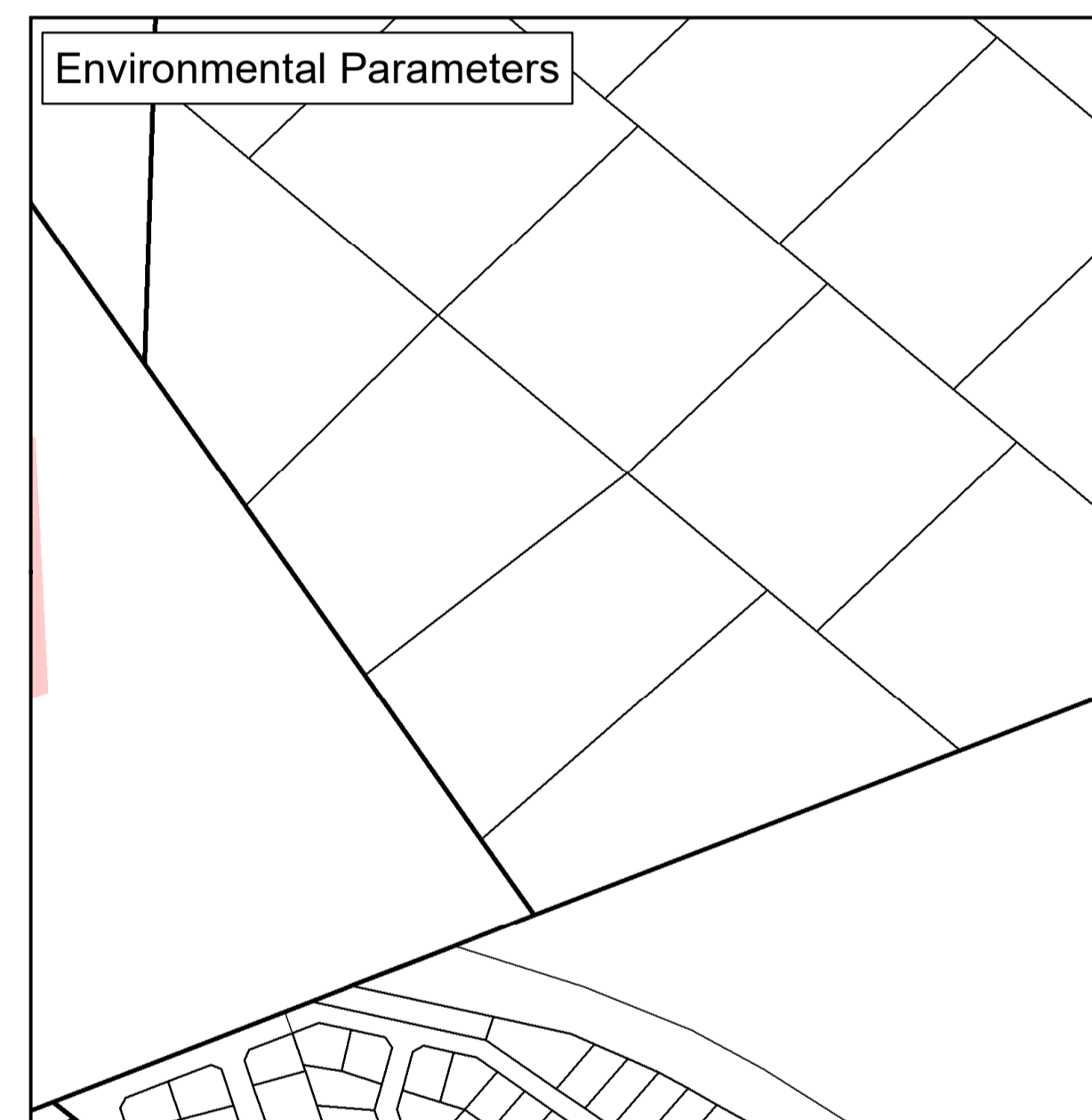
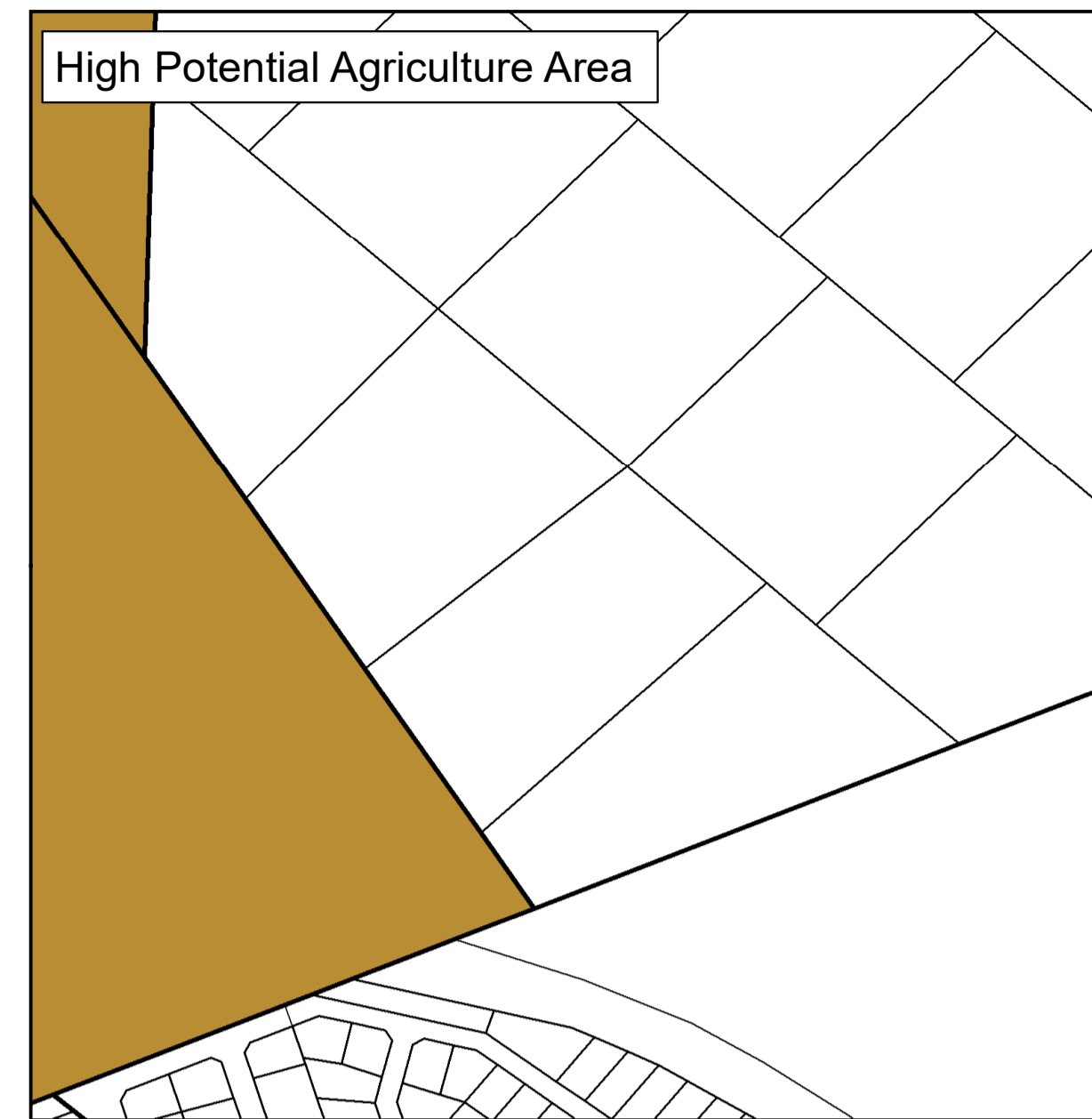
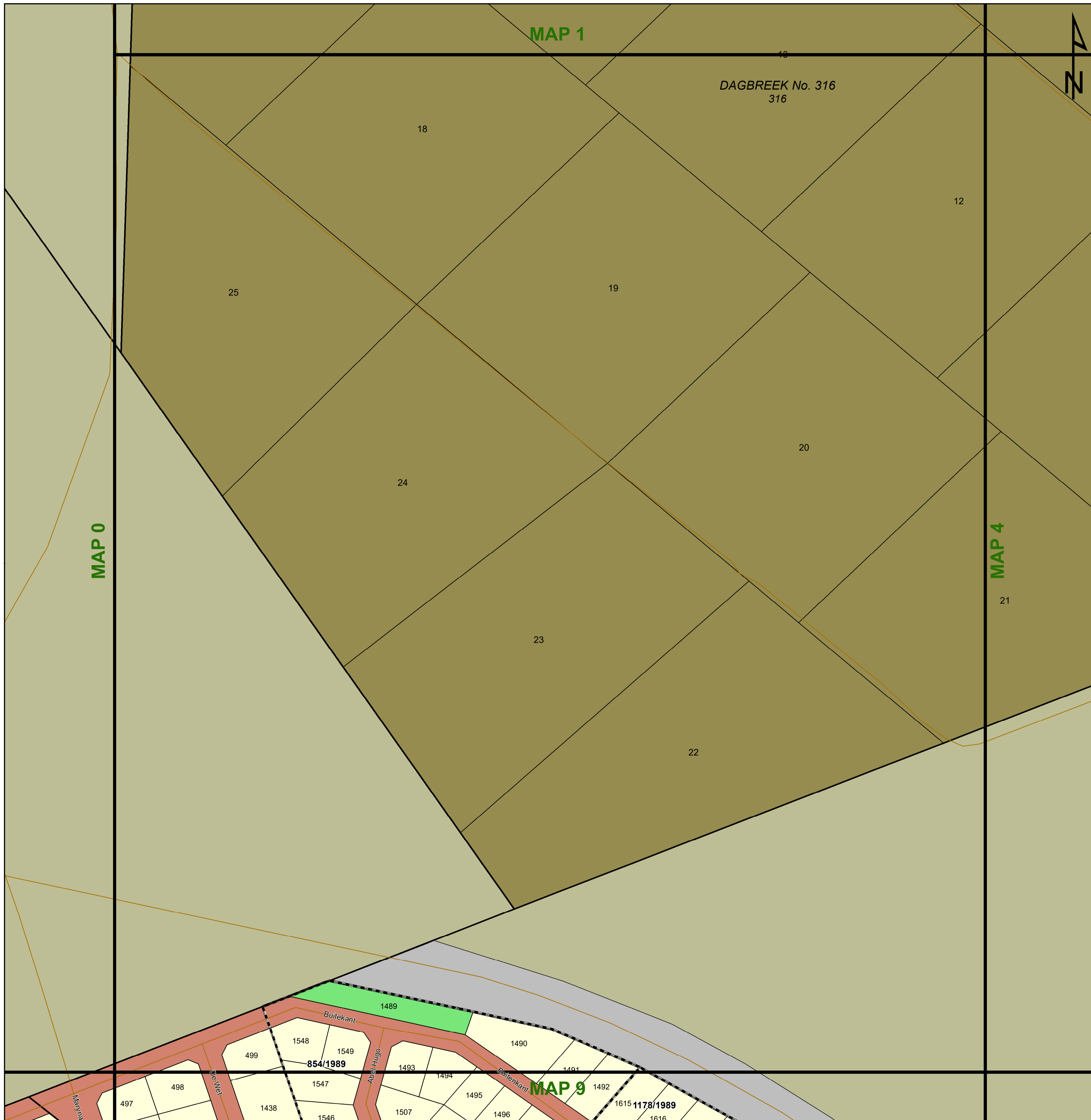
agriculture, land reform & rural development
Department: Agriculture, Land Reform and Rural Development
REPUBLIC OF SOUTH AFRICA



Key:

| | | | | | | | | |
|---------------|----------------|----------------|---------------|--------------|------------------------|----------------------------------|--------------------------------|-----------------------------|
| Heritage Site | Railway Lines | Rivers | General Plans | Farm Portion | Formal Protected Areas | High Potential Agriculture Area | Environmental Parameters | Ecological Support Area One |
| Cities/Towns | Eskom HV Lines | Secondary Road | Stand | Parent Farm | Nature Reserve | High Potential Agricultural Area | Protected Area | Ecological Support Area Two |
| | 20m Contours | Main Road | Holding | Dams | | | Critical Biodiversity Area One | Other Natural Areas |
| | National Road | | | | | | Critical Biodiversity Area Two | |





Legend

Land Use Zoning

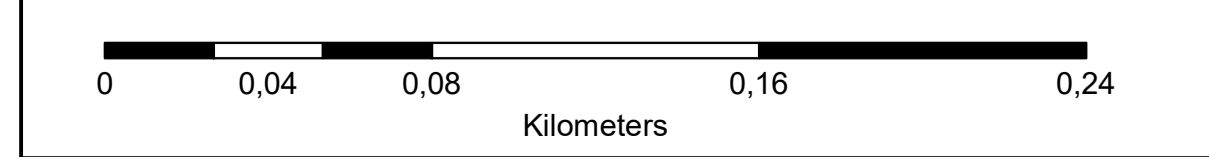
- Conservation
- Open Space I
- Open Space II
- Agricultural
- Smallholding
- Residential I
- Residential II
- General Residential
- Leisure Residential
- Resort
- Tourism
- Education
- Religious Purposes
- Institution
- Cemetery Use
- Municipal Purposes
- Government Purposes
- Municipal Townlands
- Special Use
- Business I
- Business II
- General Industrial
- Noxious Industry
- Extractive Industry
- Surface Infrastructure
- Roads & Streets
- Transportation Services

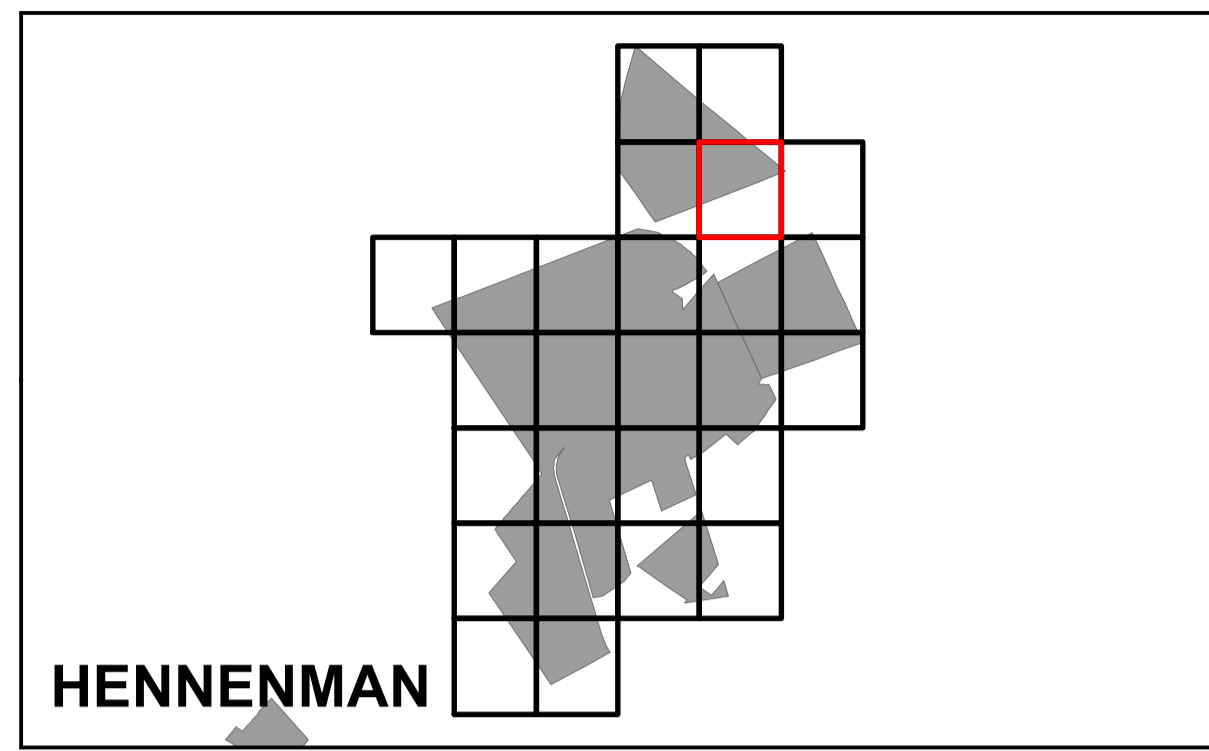
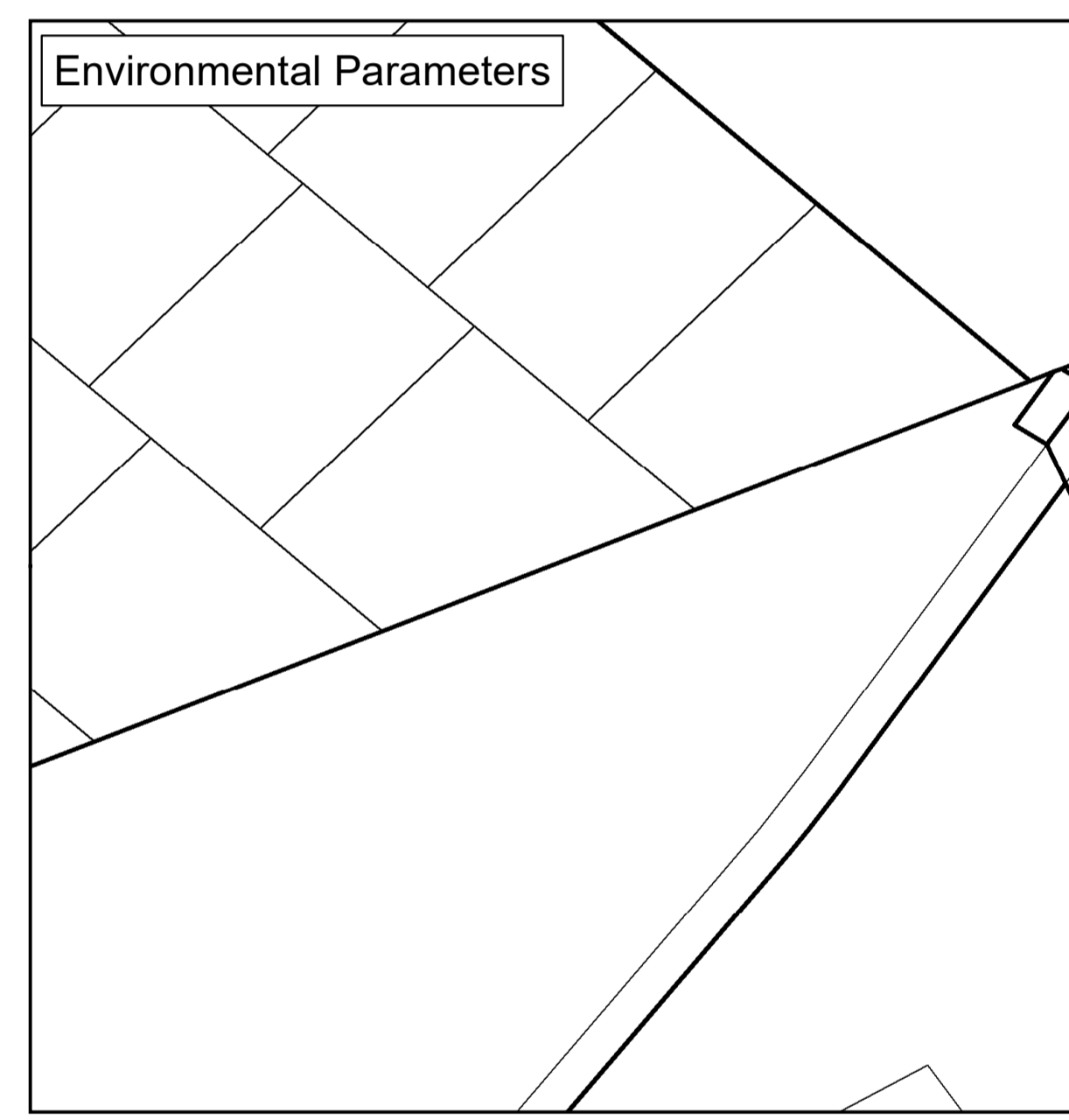
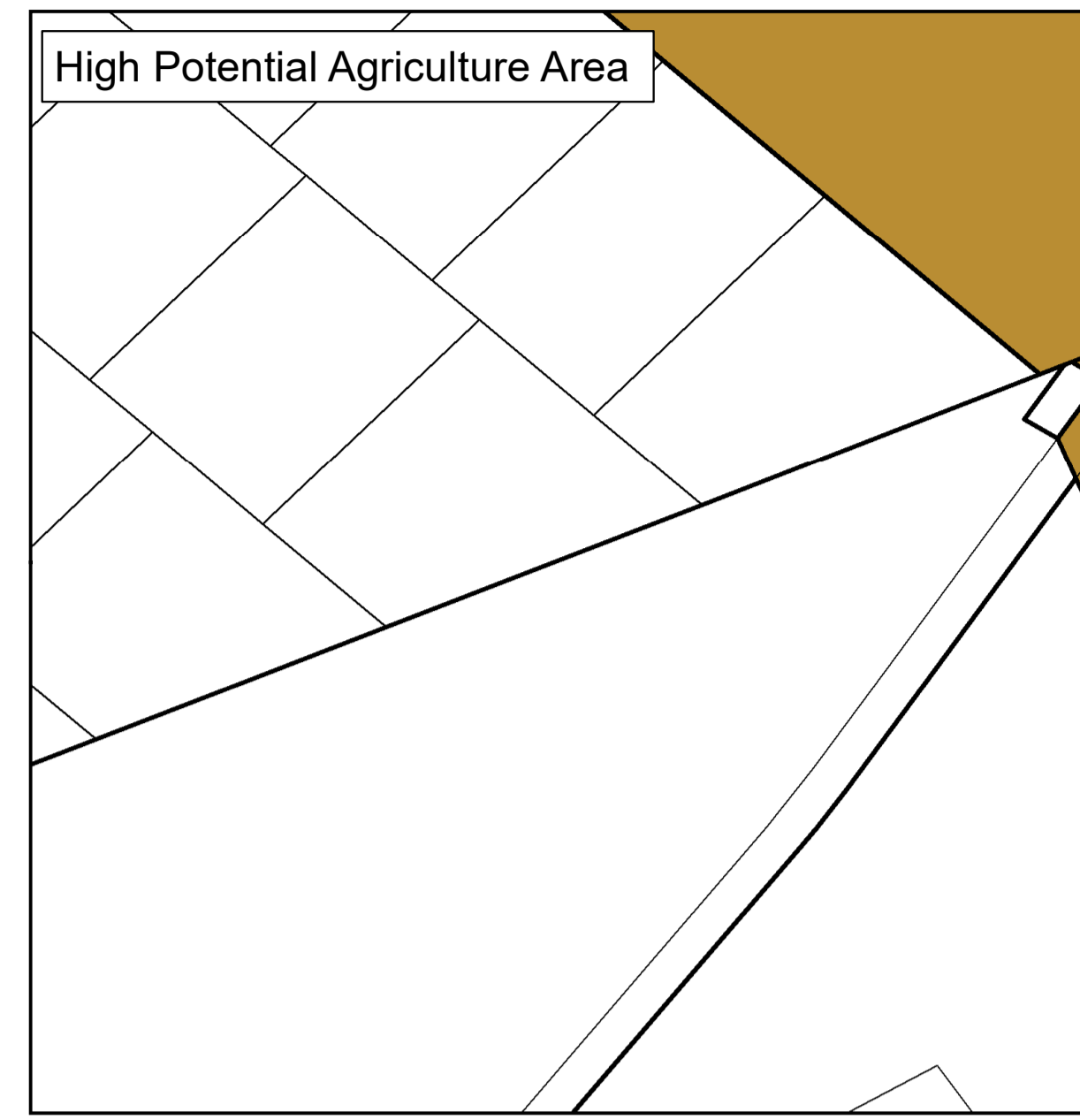
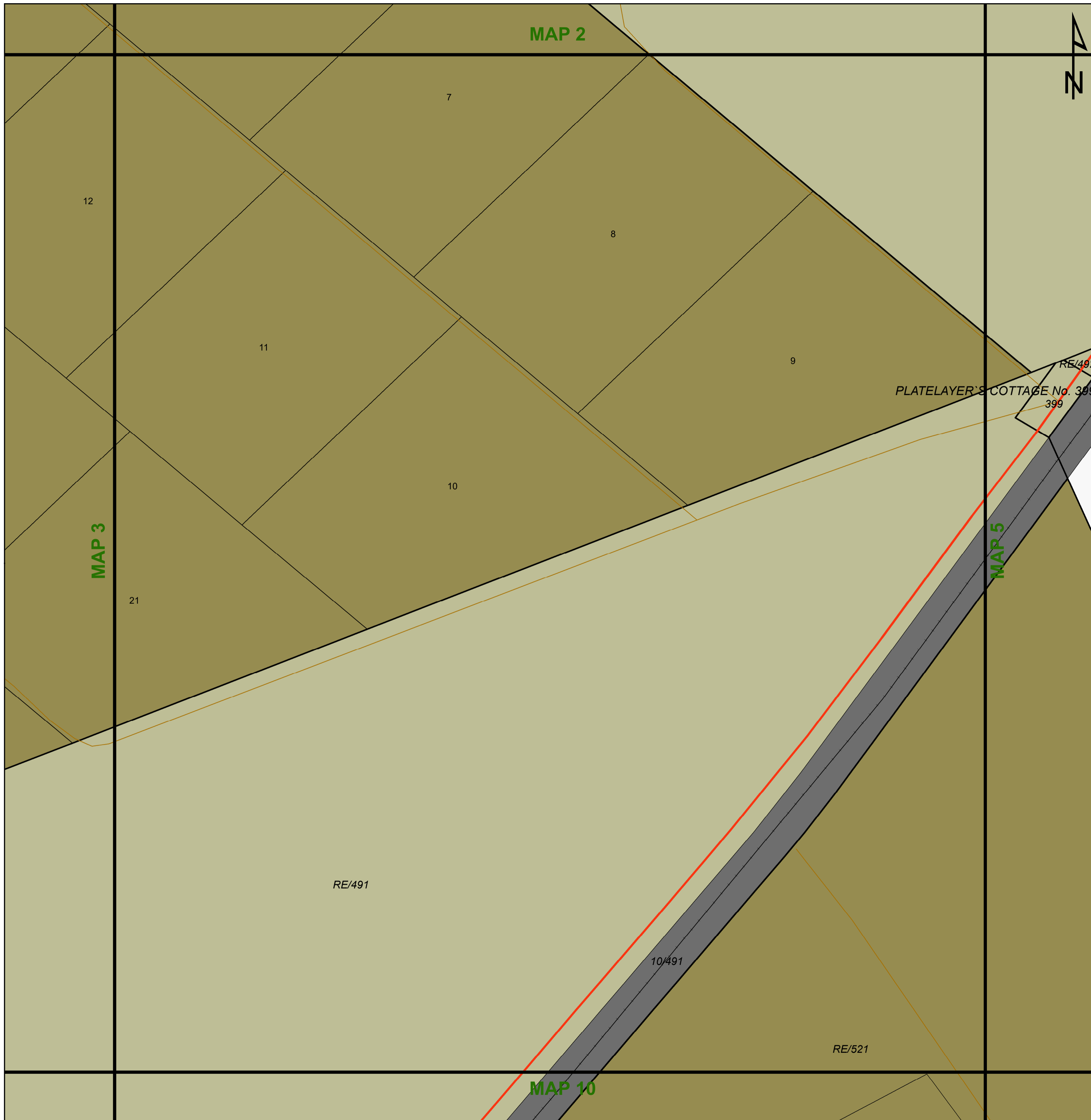
agriculture, land reform & rural development
Department: Agriculture, Land Reform and Rural Development
REPUBLIC OF SOUTH AFRICA



Key:

| | | | | | | | | |
|---------------|----------------|----------------|---------------|--------------|------------------------|----------------------------------|--------------------------------|-----------------------------|
| Heritage Site | Railway Lines | Rivers | General Plans | Farm Portion | Formal Protected Areas | High Potential Agriculture Area | Environmental Parameters | Ecological Support Area One |
| Cities/Towns | Eskom HV Lines | Secondary Road | Stand | Parent Farm | Nature Reserve | Cadastral | Protected Area | Ecological Support Area Two |
| | 20m Contours | Main Road | Holding | Dams | | High Potential Agricultural Area | Critical Biodiversity Area One | Other Natural Areas |
| | National Road | | | | | | Critical Biodiversity Area Two | |





Legend

Land Use Zoning

- Conservation
- Open Space I
- Open Space II
- Agricultural
- Smallholding
- Residential I
- Residential II
- General Residential
- Leisure Residential
- Resort
- Tourism
- Education
- Religious Purposes
- Institution
- Cemetery Use
- Municipal Purposes
- Government Purposes
- Municipal Townlands
- Special Use
- Business I
- Business II
- General Industrial
- Noxious Industry
- Extractive Industry
- Surface Infrastructure
- Roads & Streets
- Transportation Services

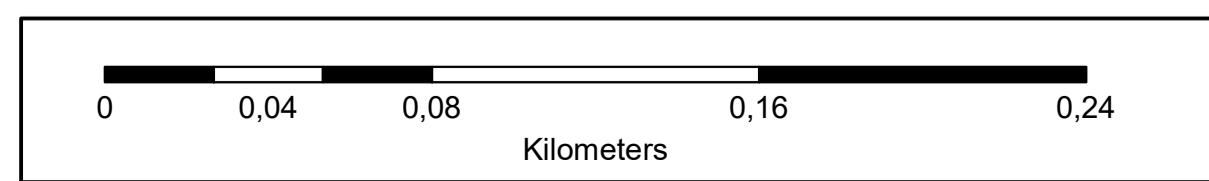
Key:

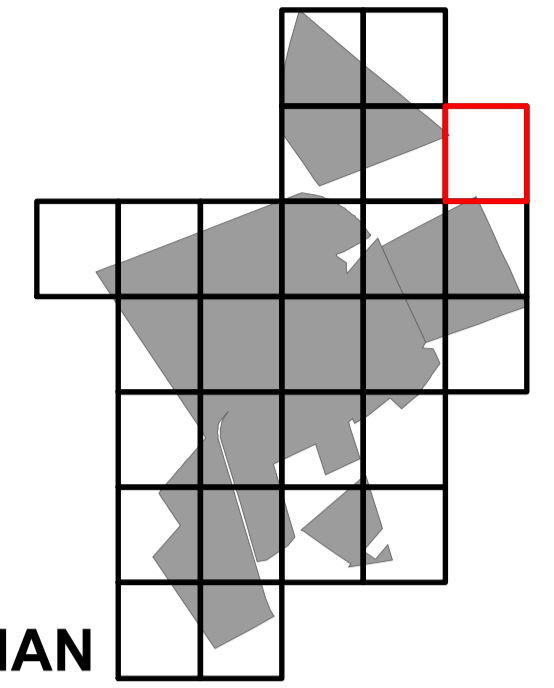
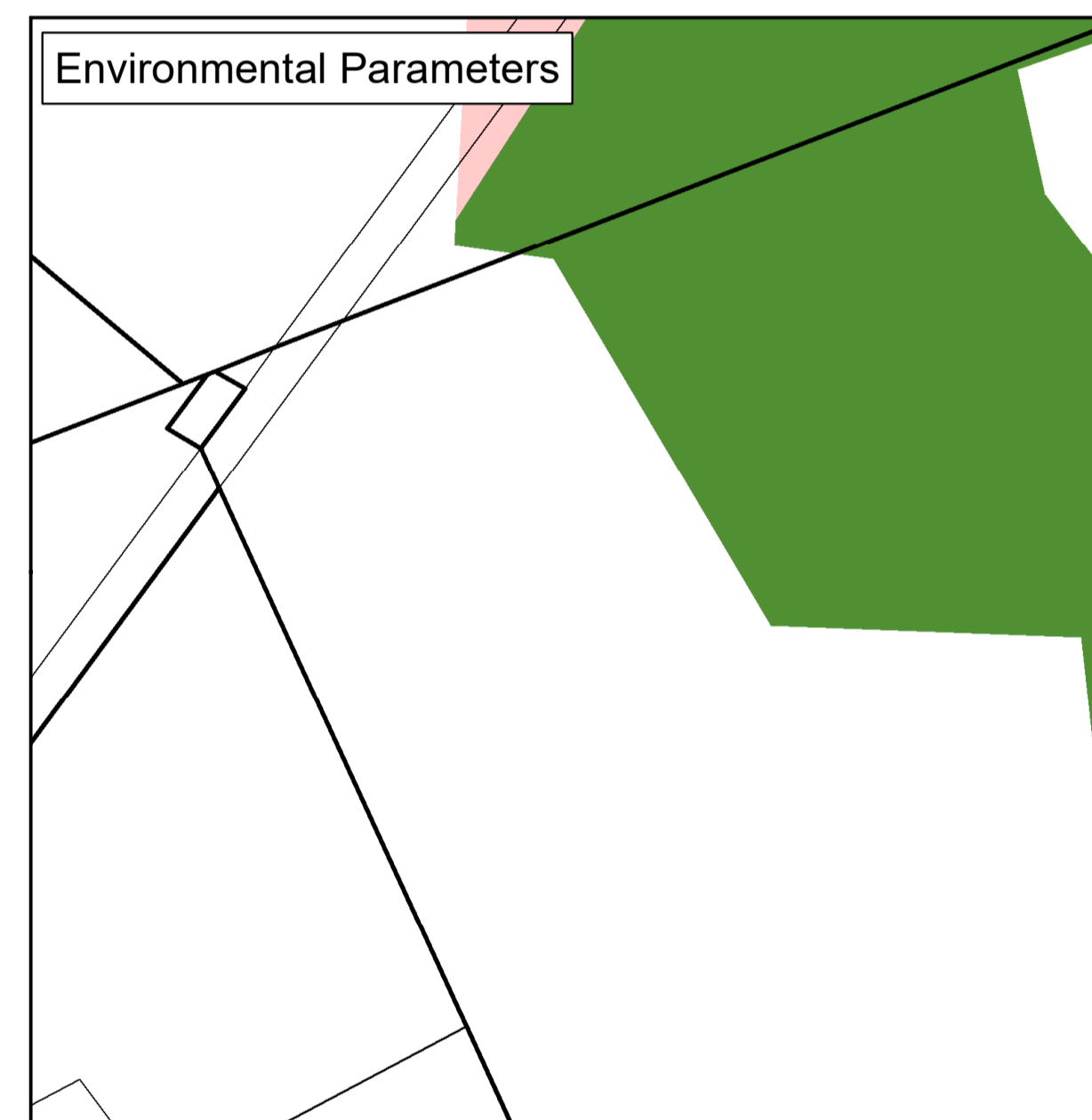
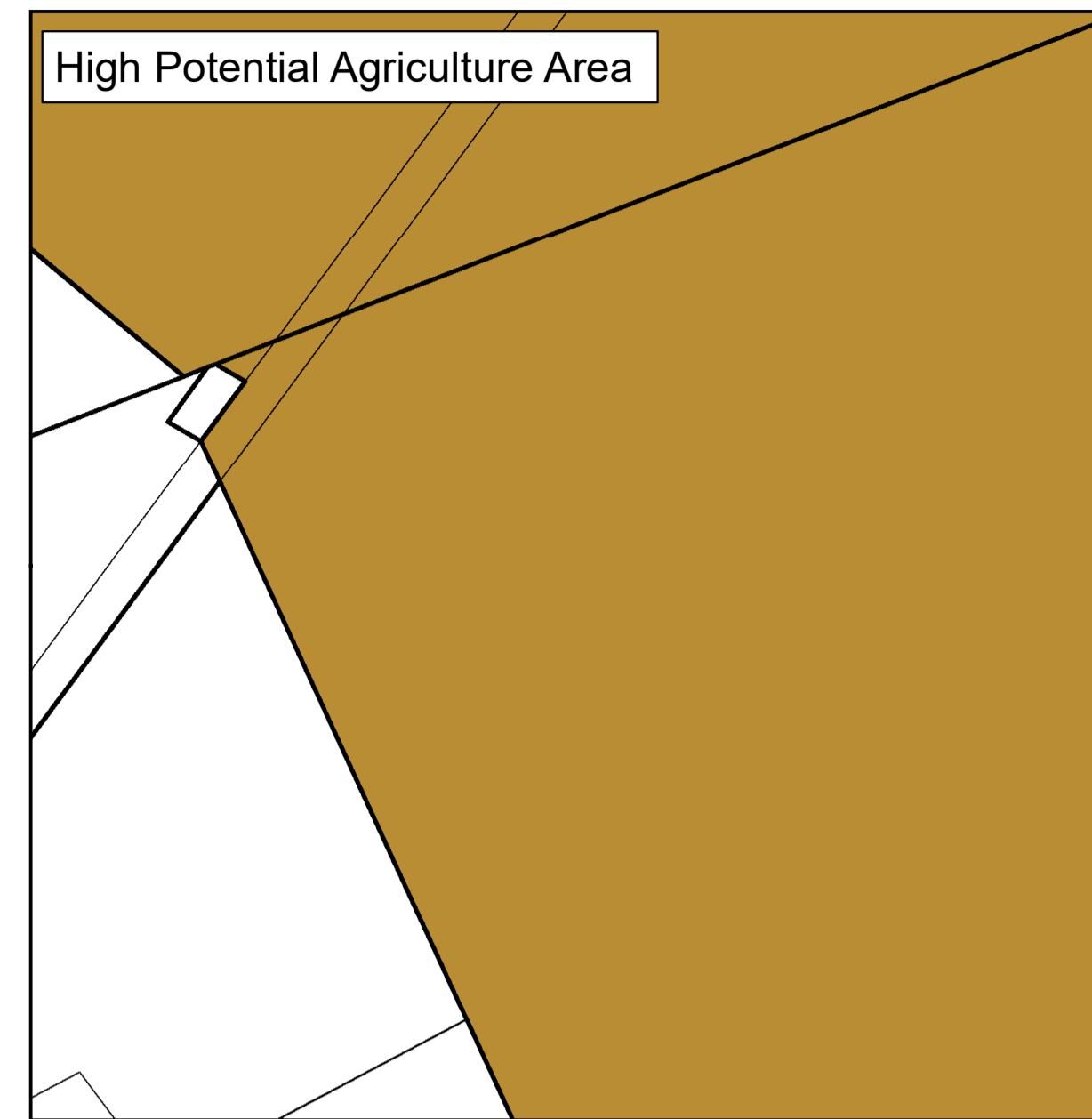
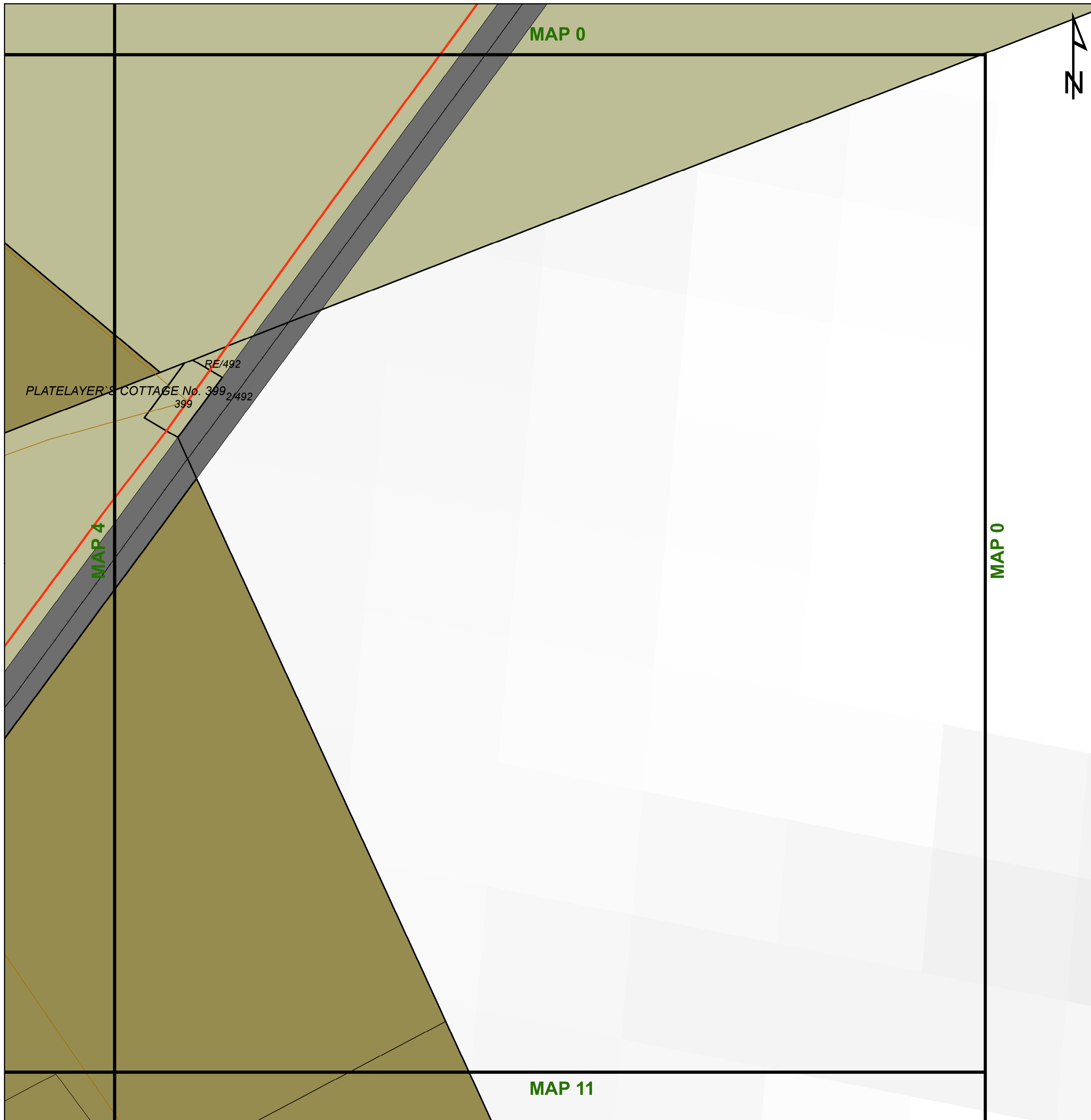
- Heritage Site
- Cities/Towns
- Railway Lines
- Rivers
- Eskom HV Lines
- Secondary Road
- Main Road
- National Road
- General Plans
- Stand
- Holding
- Farm Portion
- Parent Farm
- Dams
- Formal Protected Areas
- Nature Reserve
- High Potential Agriculture Area
- Cadastral
- High Potential Agricultural Area
- Environmental Parameters
- Protected Area
- Critical Biodiversity Area One
- Critical Biodiversity Area Two
- Ecological Support Area One
- Ecological Support Area Two
- Other Natural Areas

agriculture, land reform & rural development
Department: Agriculture, Land Reform and Rural Development
REPUBLIC OF SOUTH AFRICA

MATJHABENG Local Municipality

MVD Kalahari





HENNENMAN

Legend

Land Use Zoning

- Conservation
- Open Space I
- Open Space II
- Agricultural
- Smallholding
- Residential I
- Residential II
- General Residential
- Leisure Residential
- Resort
- Tourism
- Education
- Religious Purposes
- Institution
- Cemetery Use
- Municipal Purposes
- Government Purposes
- Municipal Townlands
- Special Use
- Business I
- Business II
- General Industrial
- Noxious Industry
- Extractive Industry
- Surface Infrastructure
- Roads & Streets
- Transportation Services



agriculture, land reform
& rural development

Department:
Agriculture, Land Reform and Rural Development
REPUBLIC OF SOUTH AFRICA

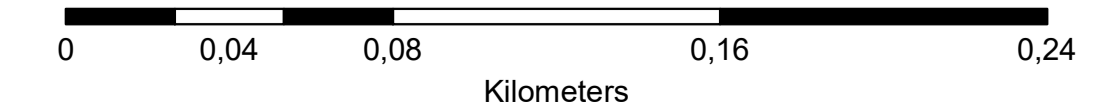


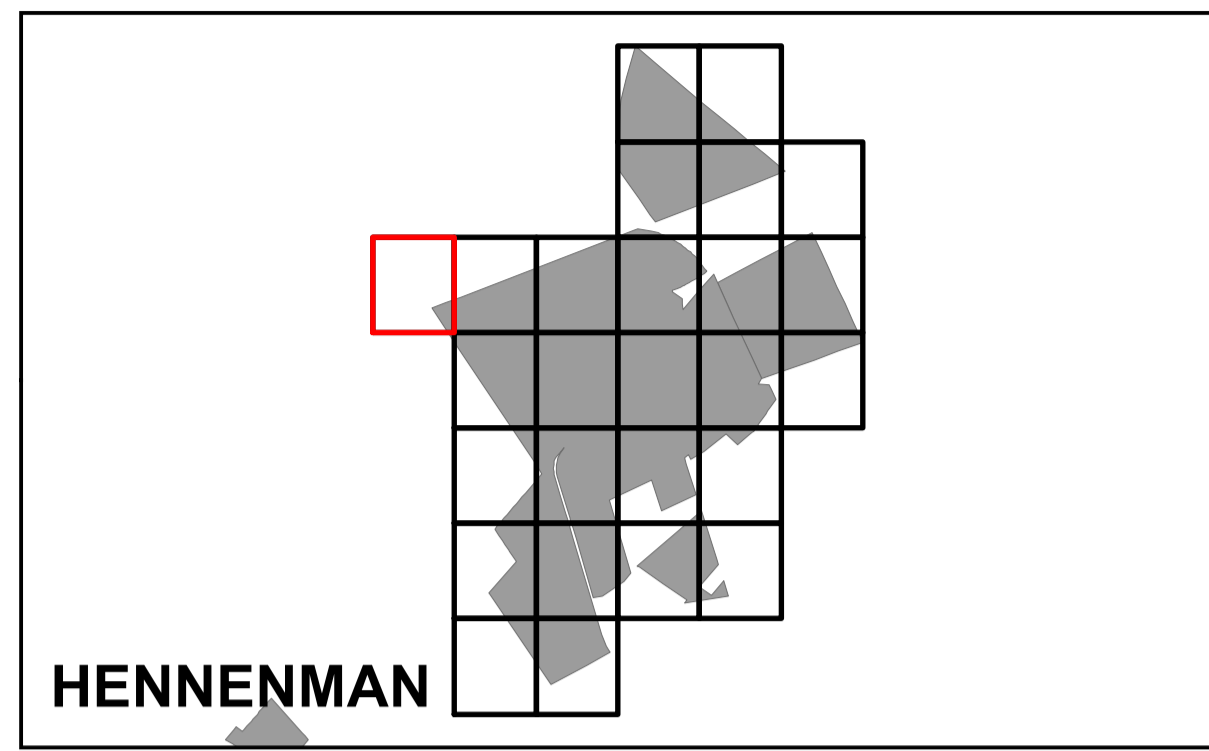
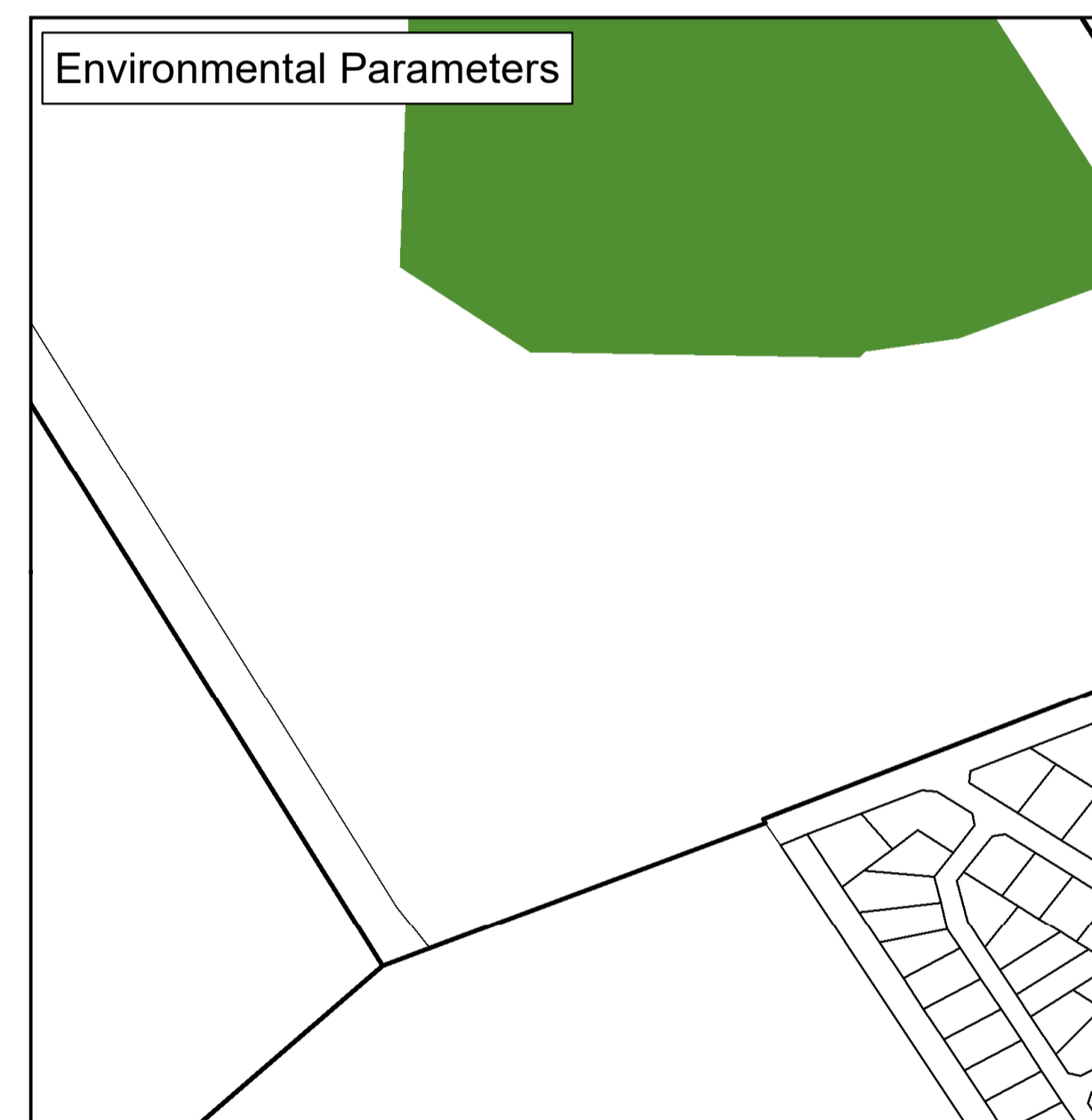
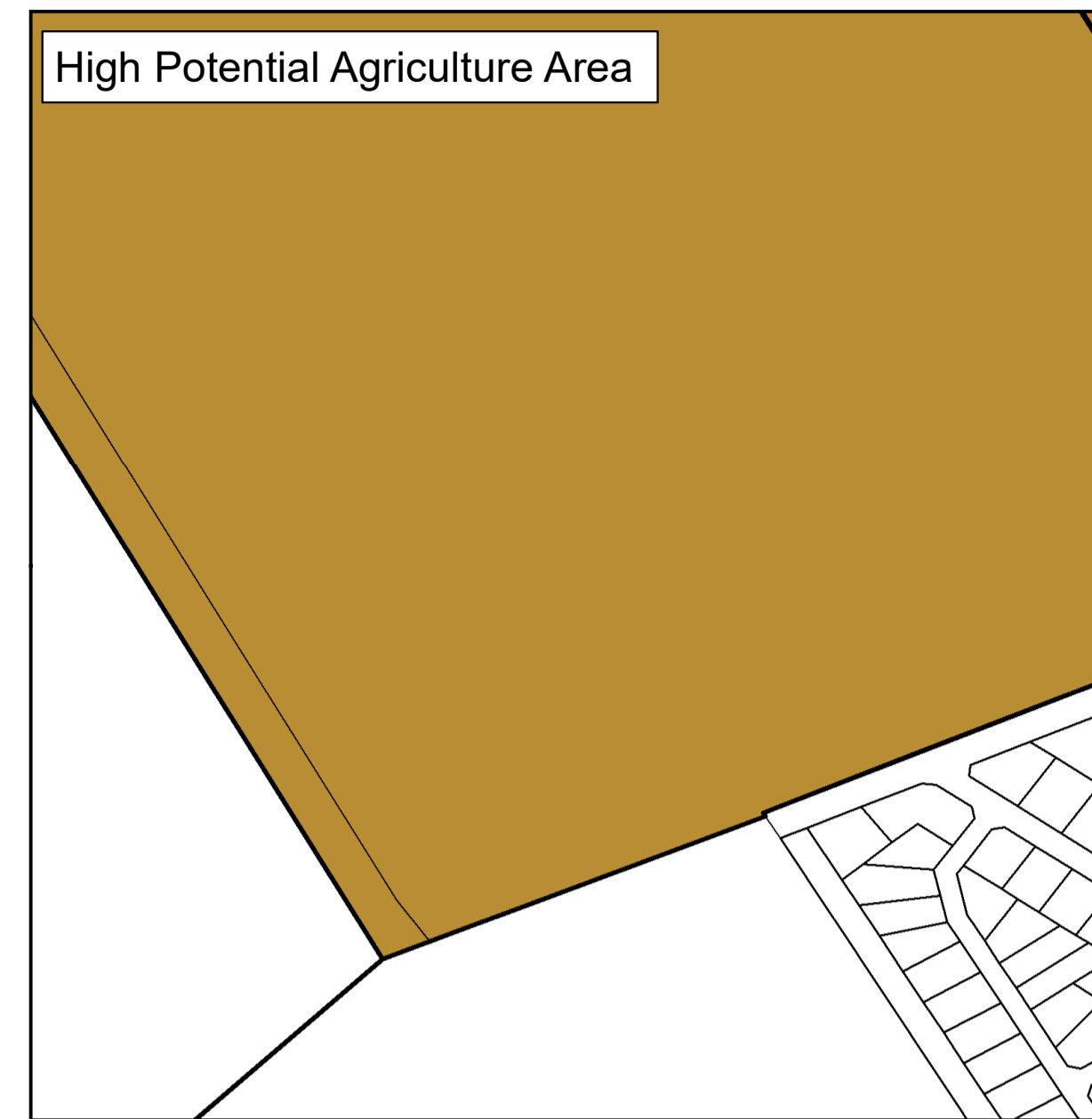
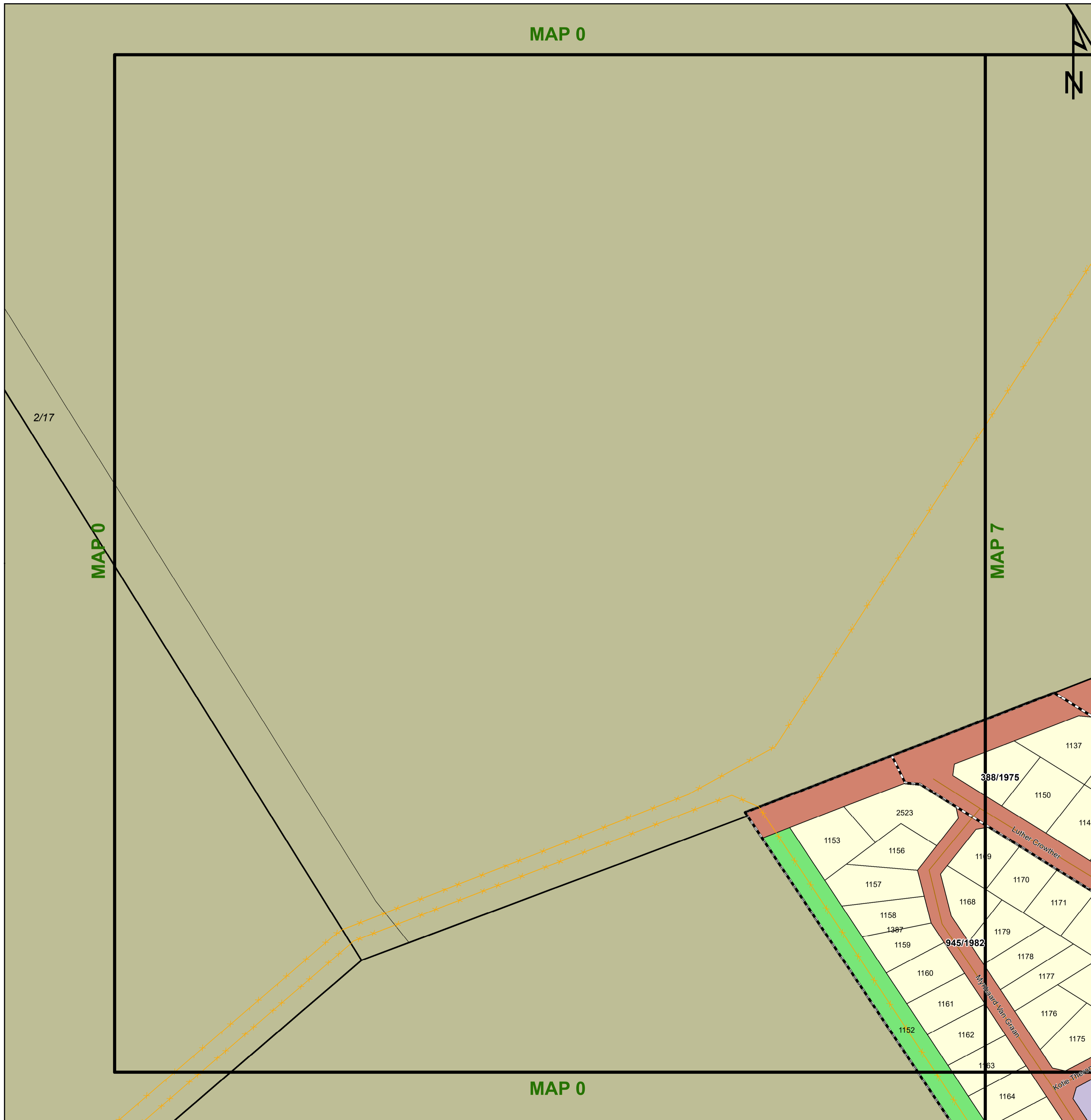
MATJHABENG
Local Municipality



MVD Kalahari

| | | | | | | | | |
|---------------|----------------|----------------|---------------|--------------|--------------------------------|----------------------------------|--------------------------------|-----------------------------|
| Heritage Site | Railway Lines | Rivers | General Plans | Farm Portion | Formal Protected Areas | High Potential Agriculture Area | Environmental Parameters | Ecological Support Area One |
| Cities/Towns | Eskom HV Lines | Secondary Road | Stand | Parent Farm | Nature Reserve | Cadastral | Protected Area | Ecological Support Area Two |
| National Road | Main Road | Dams | Holding | Dams | Critical Biodiversity Area One | High Potential Agricultural Area | Critical Biodiversity Area Two | Other Natural Areas |





Legend

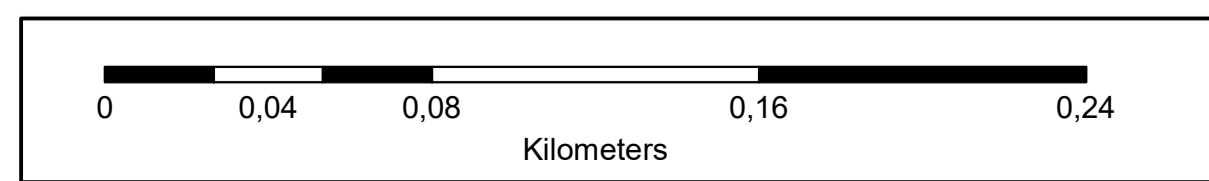
Land Use Zoning

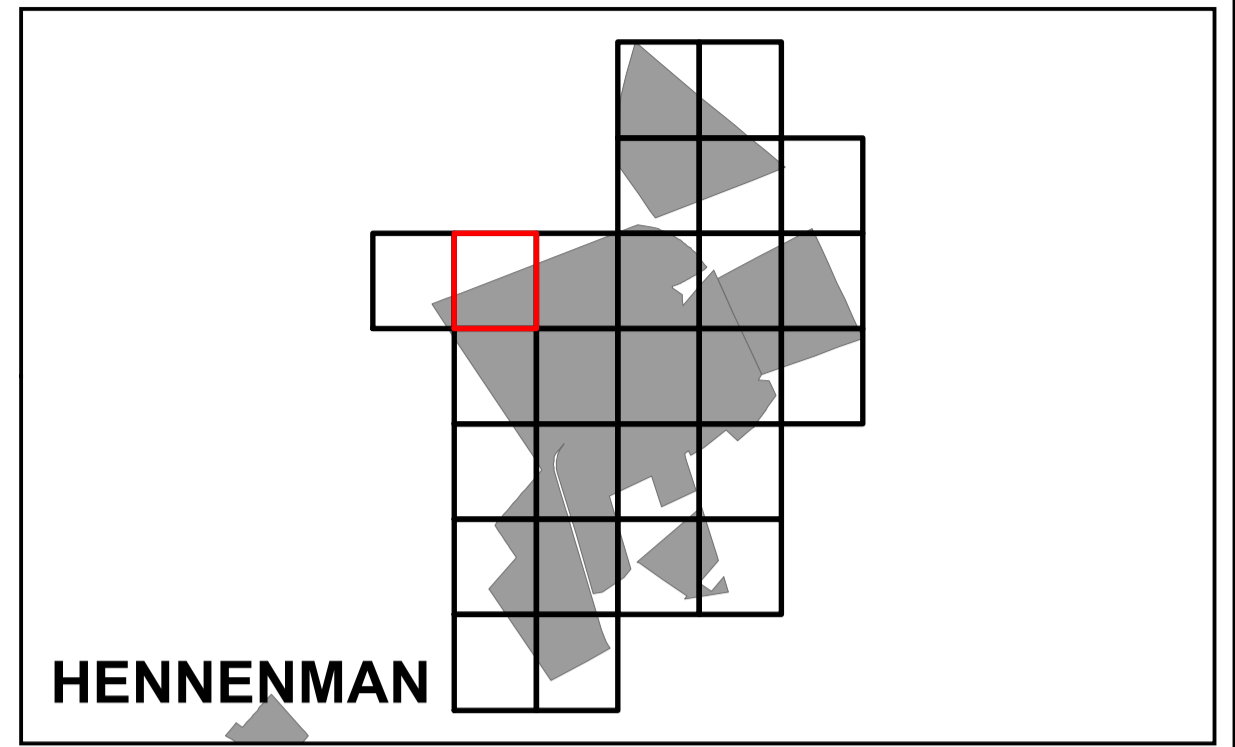
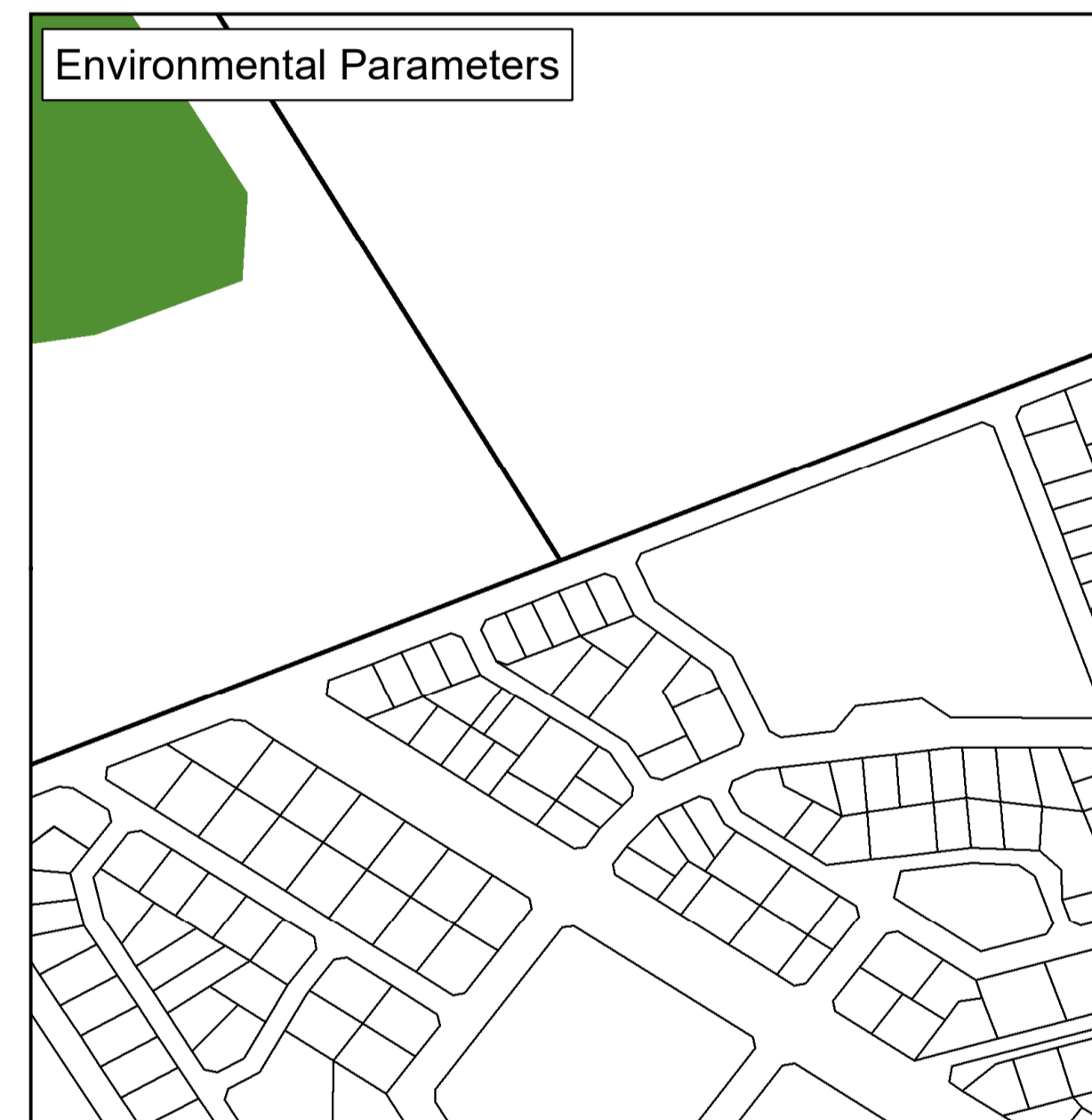
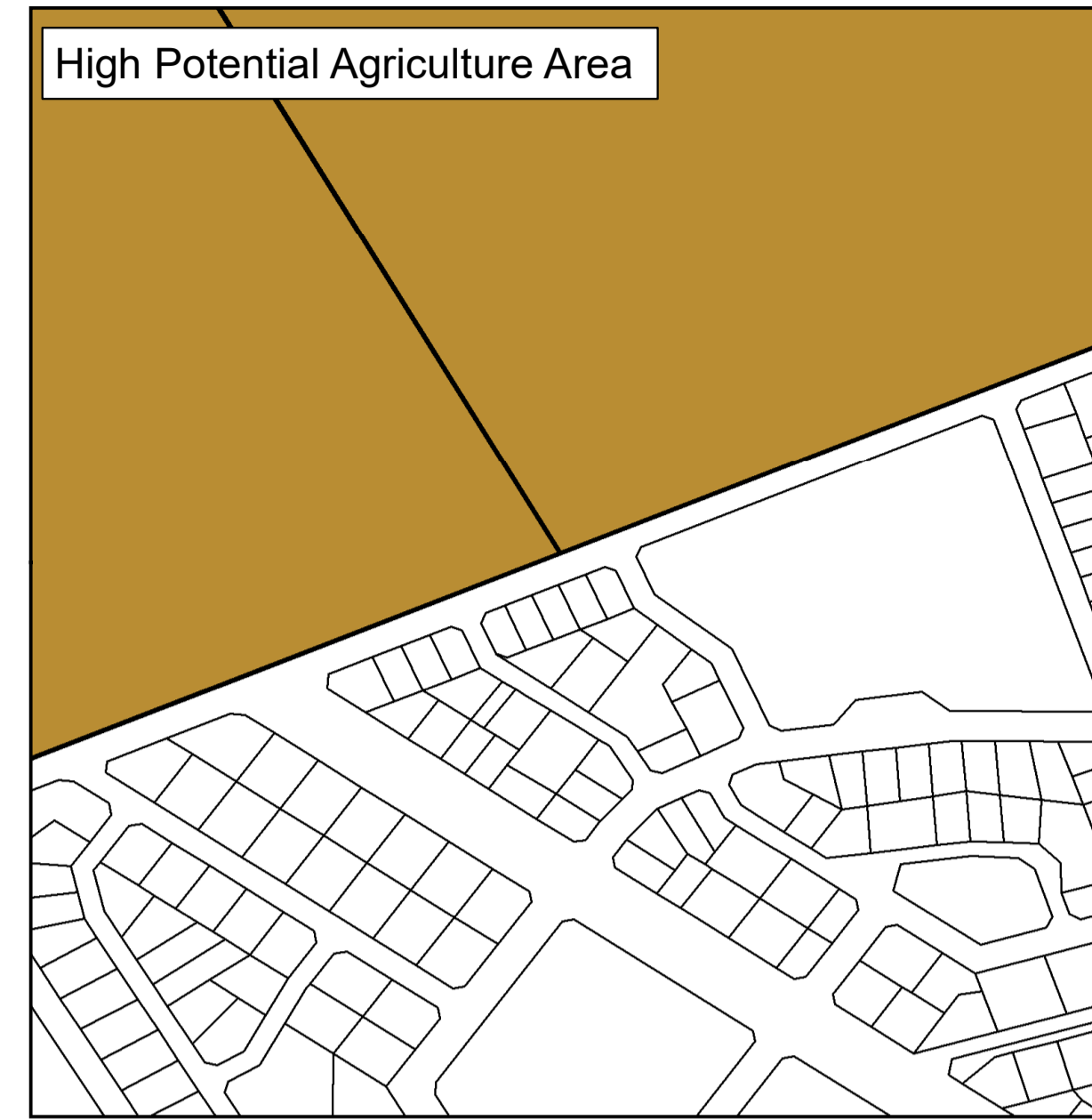
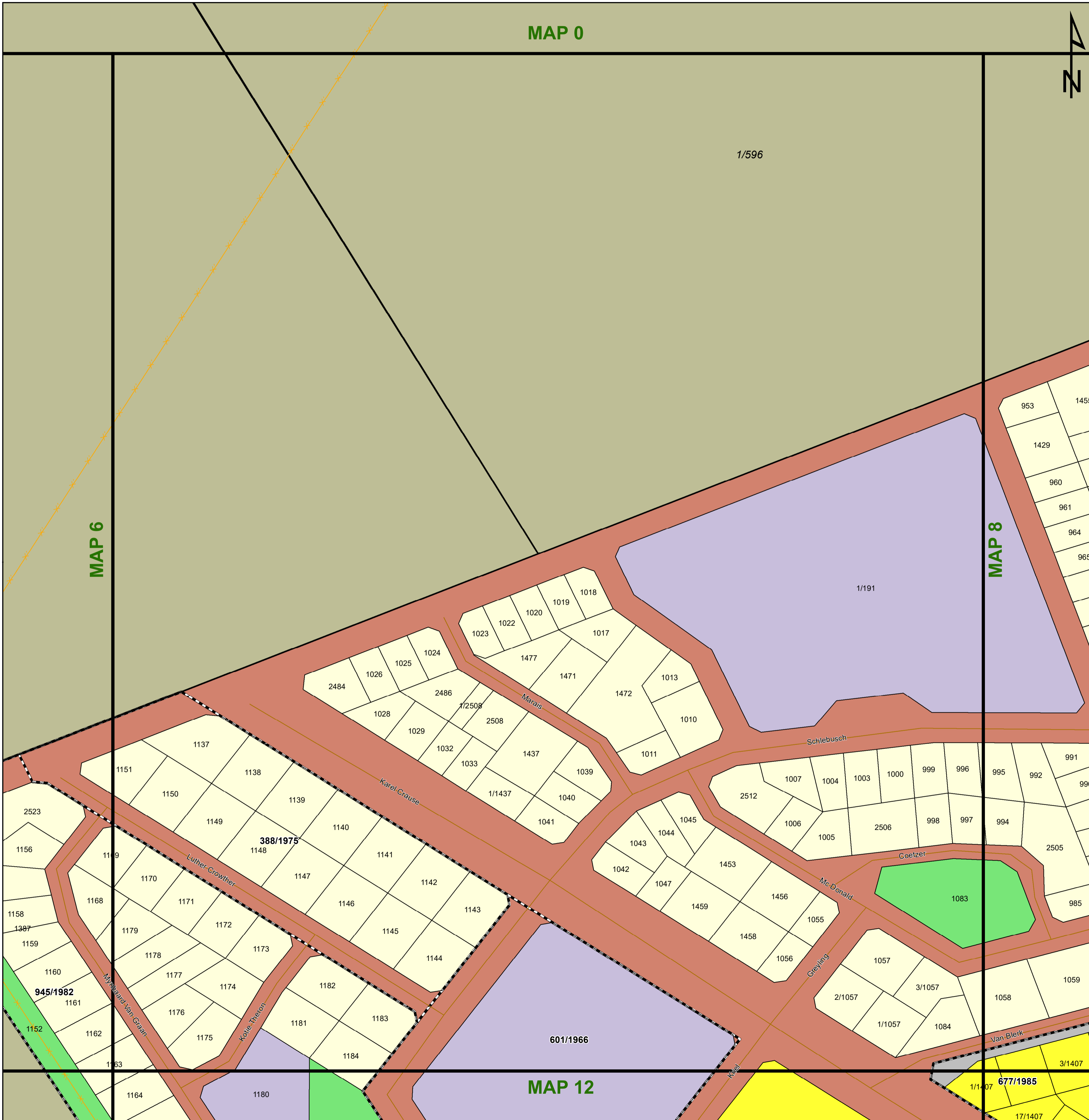
- Conservation
- Open Space I
- Open Space II
- Agricultural
- Smallholding
- Residential I
- Residential II
- General Residential
- Leisure Residential
- Resort
- Tourism
- Education
- Religious Purposes
- Institution
- Cemetery Use
- Municipal Purposes
- Government Purposes
- Municipal Townlands
- Special Use
- Business I
- Business II
- General Industrial
- Noxious Industry
- Extractive Industry
- Surface Infrastructure
- Roads & Streets
- Transportation Services

Key:

- Heritage Site
- Cities/Towns
- Railway Lines
- Rivers
- Eskom HV Lines
- Secondary Road
- Main Road
- National Road
- General Plans
- Stand
- Holding
- Farm Portion
- Parent Farm
- Dams
- Formal Protected Areas
- Nature Reserve
- High Potential Agriculture Area
- Cadastral
- High Potential Agricultural Area
- Environmental Parameters
- Protected Area
- Critical Biodiversity Area One
- Critical Biodiversity Area Two
- Ecological Support Area One
- Ecological Support Area Two
- Other Natural Areas

agriculture, land reform & rural development
Department: Agriculture, Land Reform and Rural Development
REPUBLIC OF SOUTH AFRICA





Legend

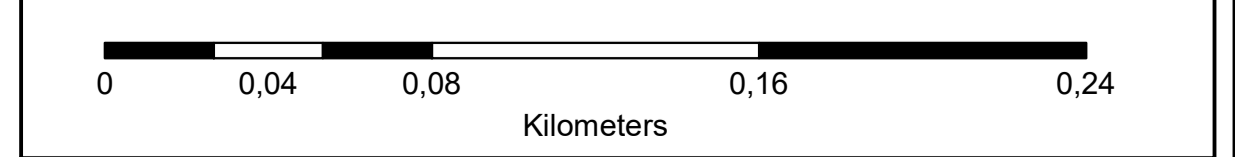
Land Use Zoning

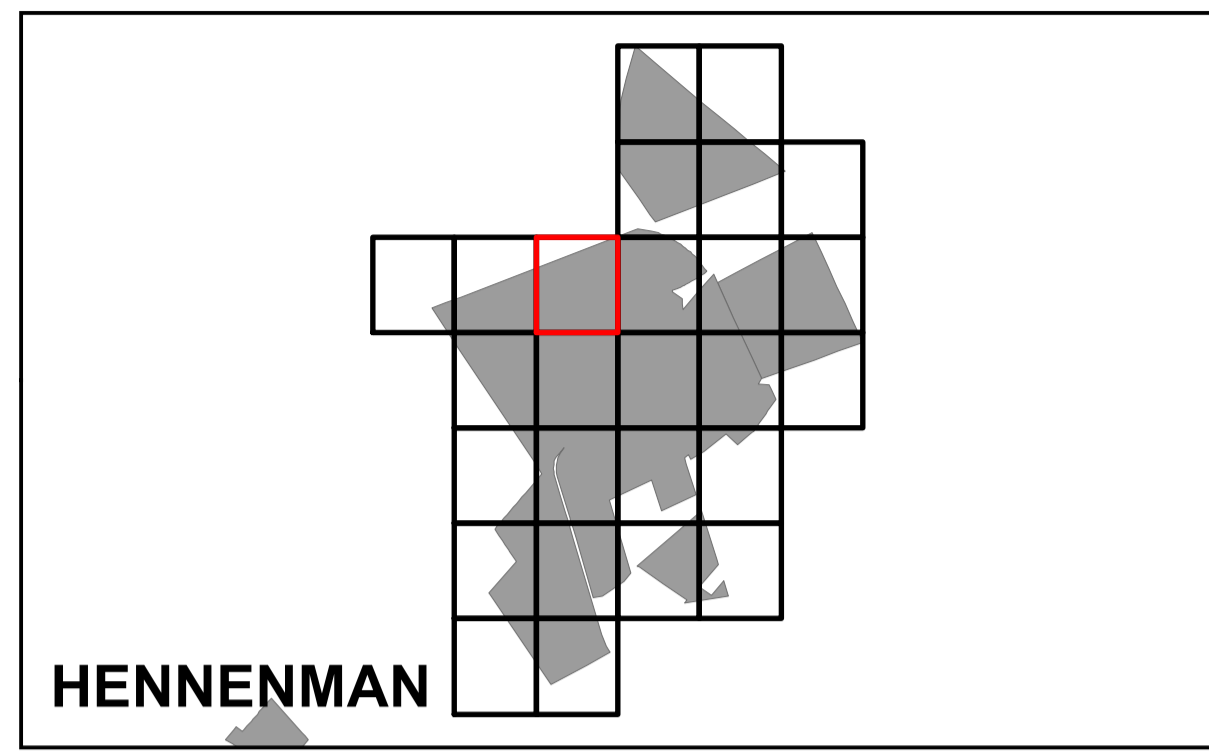
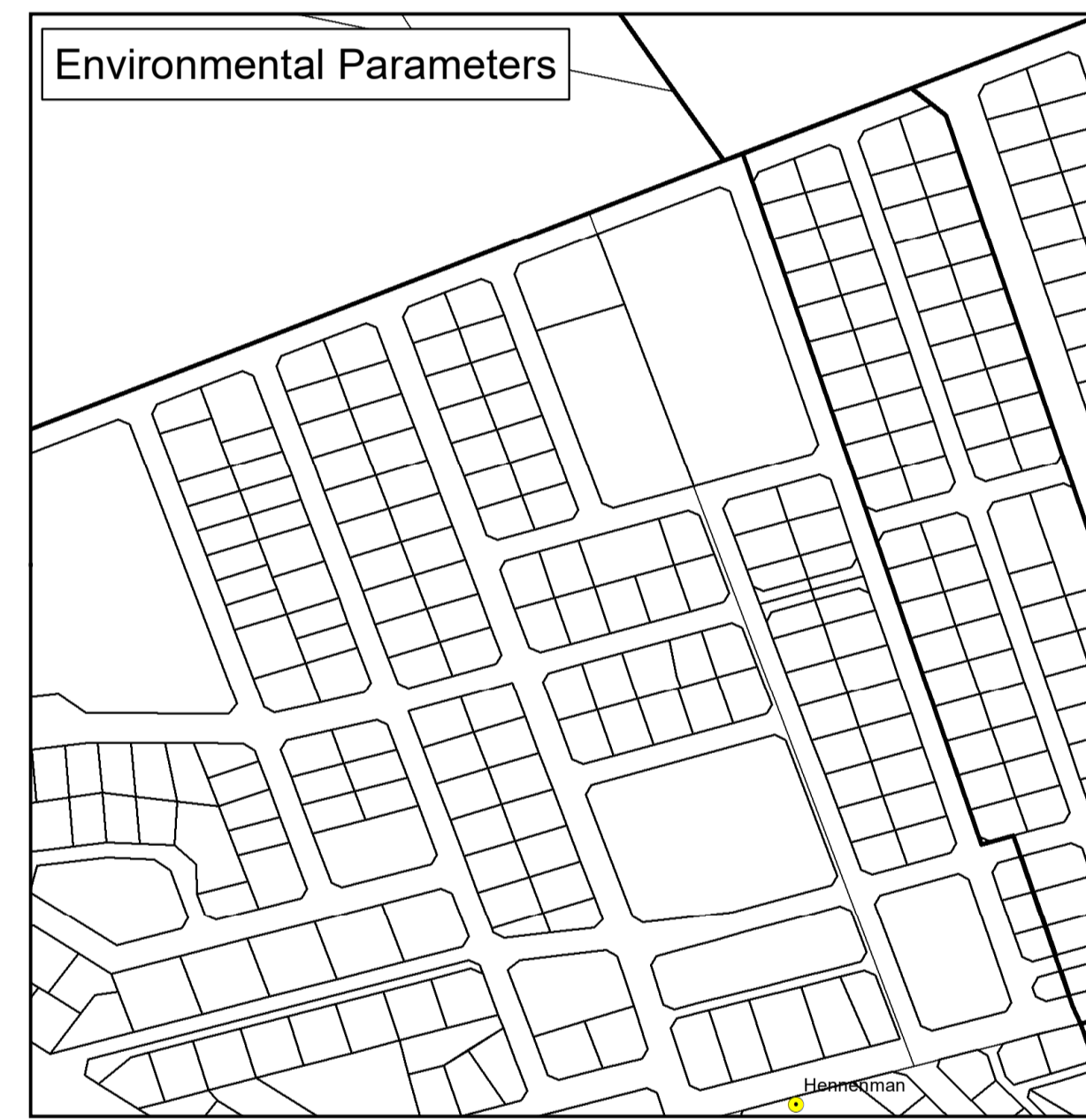
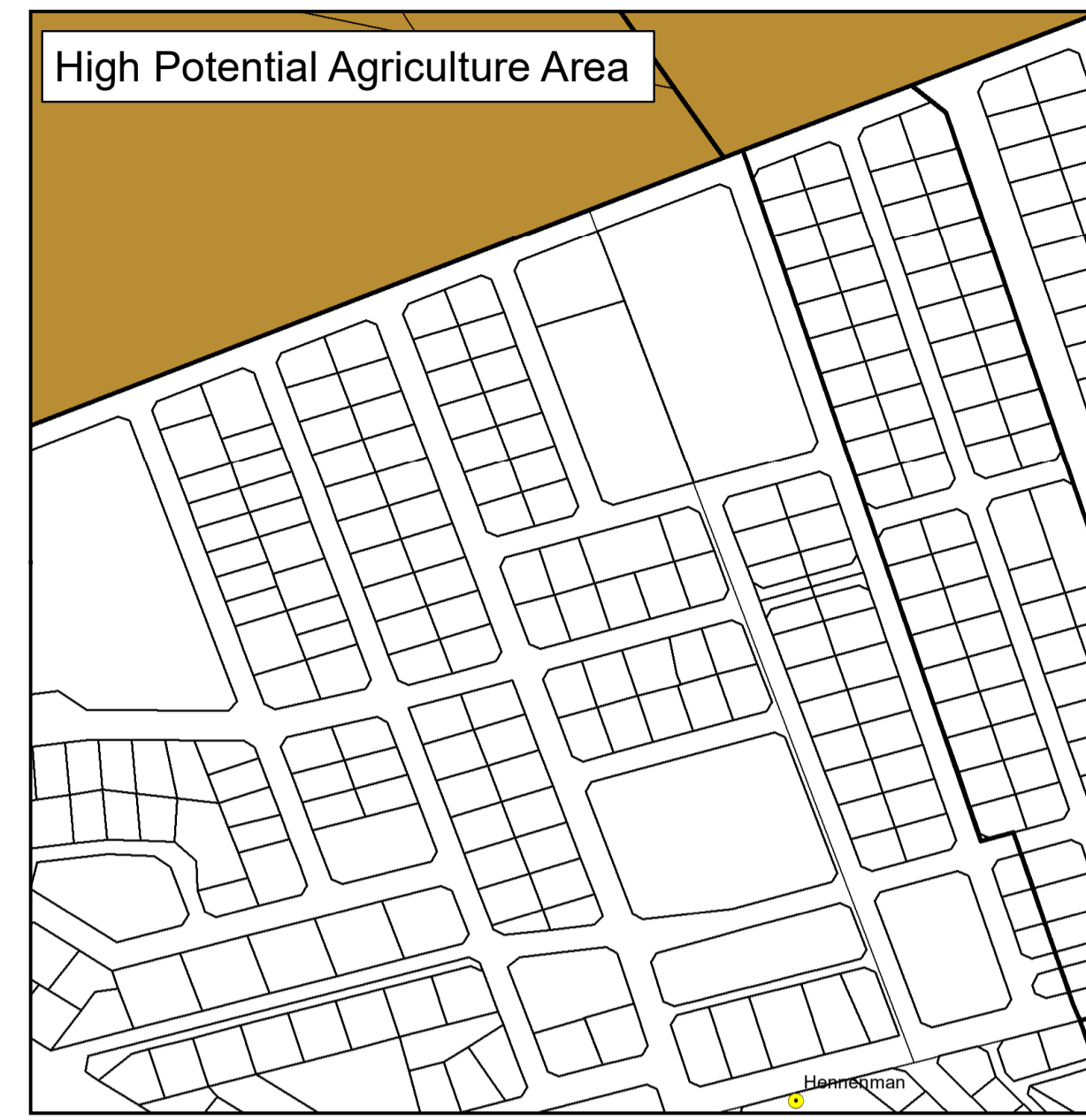
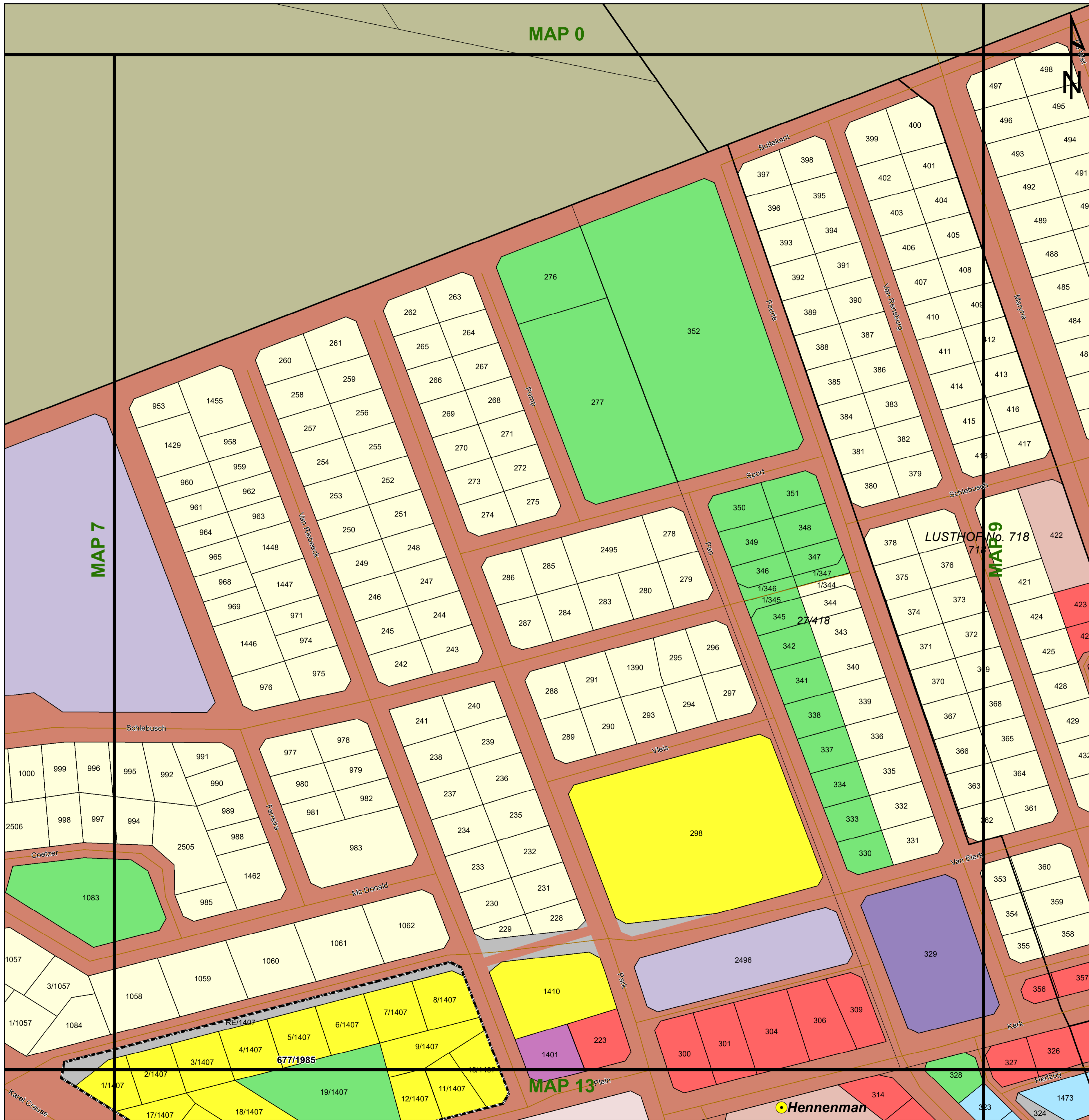
- Conservation
- Open Space I
- Open Space II
- Agricultural
- Smallholding
- Residential I
- Residential II
- General Residential
- Leisure Residential
- Resort
- Tourism
- Education
- Religious Purposes
- Institution
- Cemetery Use
- Municipal Purposes
- Government Purposes
- Municipal Townlands
- Special Use
- Business I
- Business II
- General Industrial
- Noxious Industry
- Extractive Industry
- Surface Infrastructure
- Roads & Streets
- Transportation Services



Key:

| | | | | | | | | |
|---------------|----------------|----------------|---------------|--------------|--------------------------------|----------------------------------|--------------------------------|-----------------------------|
| Heritage Site | Railway Lines | Rivers | General Plans | Farm Portion | Formal Protected Areas | High Potential Agriculture Area | Environmental Parameters | Ecological Support Area One |
| Cities/Towns | Eskom HV Lines | Secondary Road | Stand | Parent Farm | Nature Reserve | High Potential Agricultural Area | Protected Area | Ecological Support Area Two |
| 20m Contours | Main Road | National Road | Holding | Dams | Critical Biodiversity Area One | Critical Biodiversity Area Two | Critical Biodiversity Area Two | Other Natural Areas |





Legend

Land Use Zoning

- Conservation
- Open Space I
- Open Space II
- Agricultural
- Smallholding
- Residential I
- Residential II
- General Residential
- Leisure Residential
- Resort
- Tourism
- Education
- Religious Purposes
- Institution
- Cemetery Use
- Municipal Purposes
- Government Purposes
- Municipal Townlands
- Special Use
- Business I
- Business II
- General Industrial
- Noxious Industry
- Extractive Industry
- Surface Infrastructure
- Roads & Streets
- Transportation Services

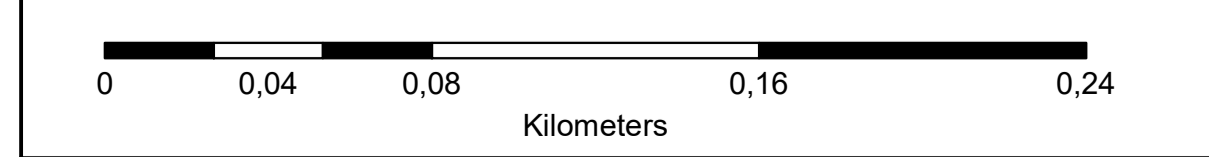
 **agriculture, land reform & rural development**
Department: Agriculture, Land Reform and Rural Development
REPUBLIC OF SOUTH AFRICA

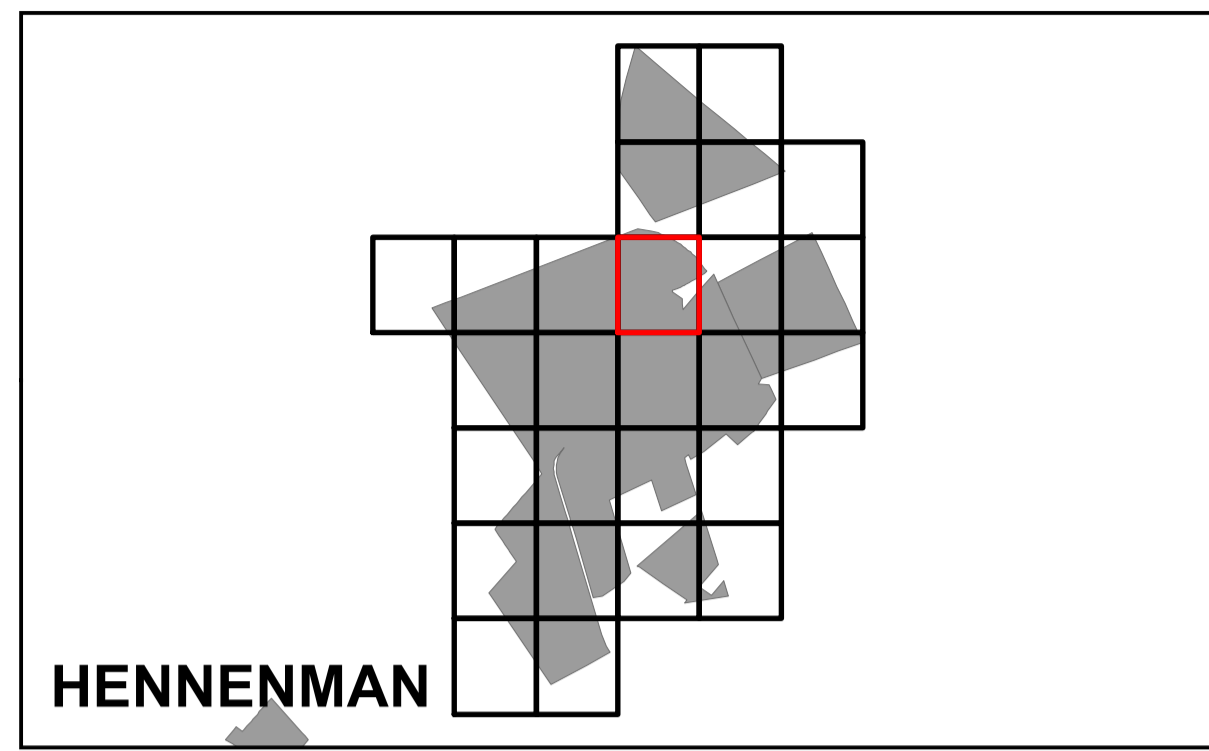
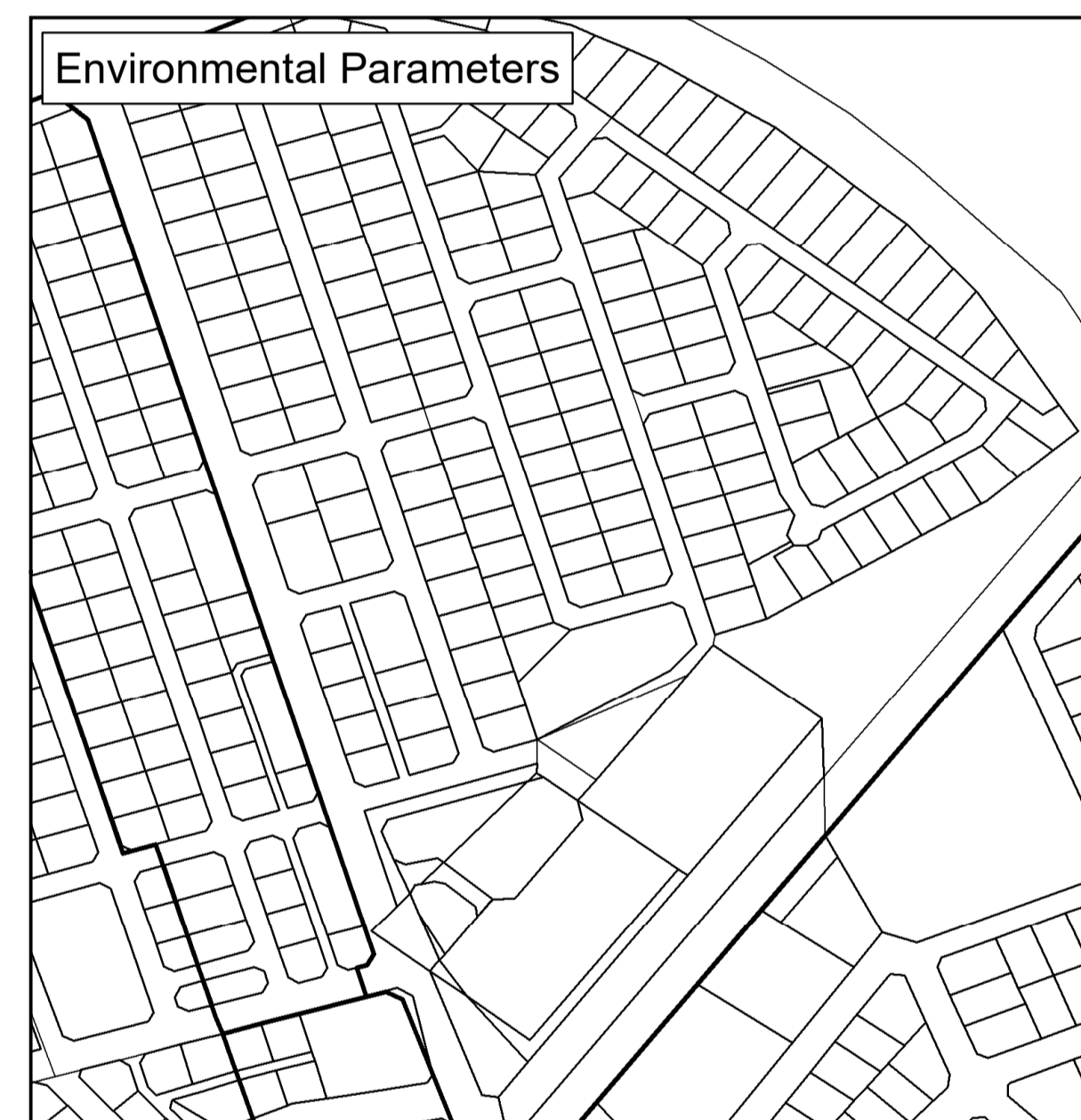
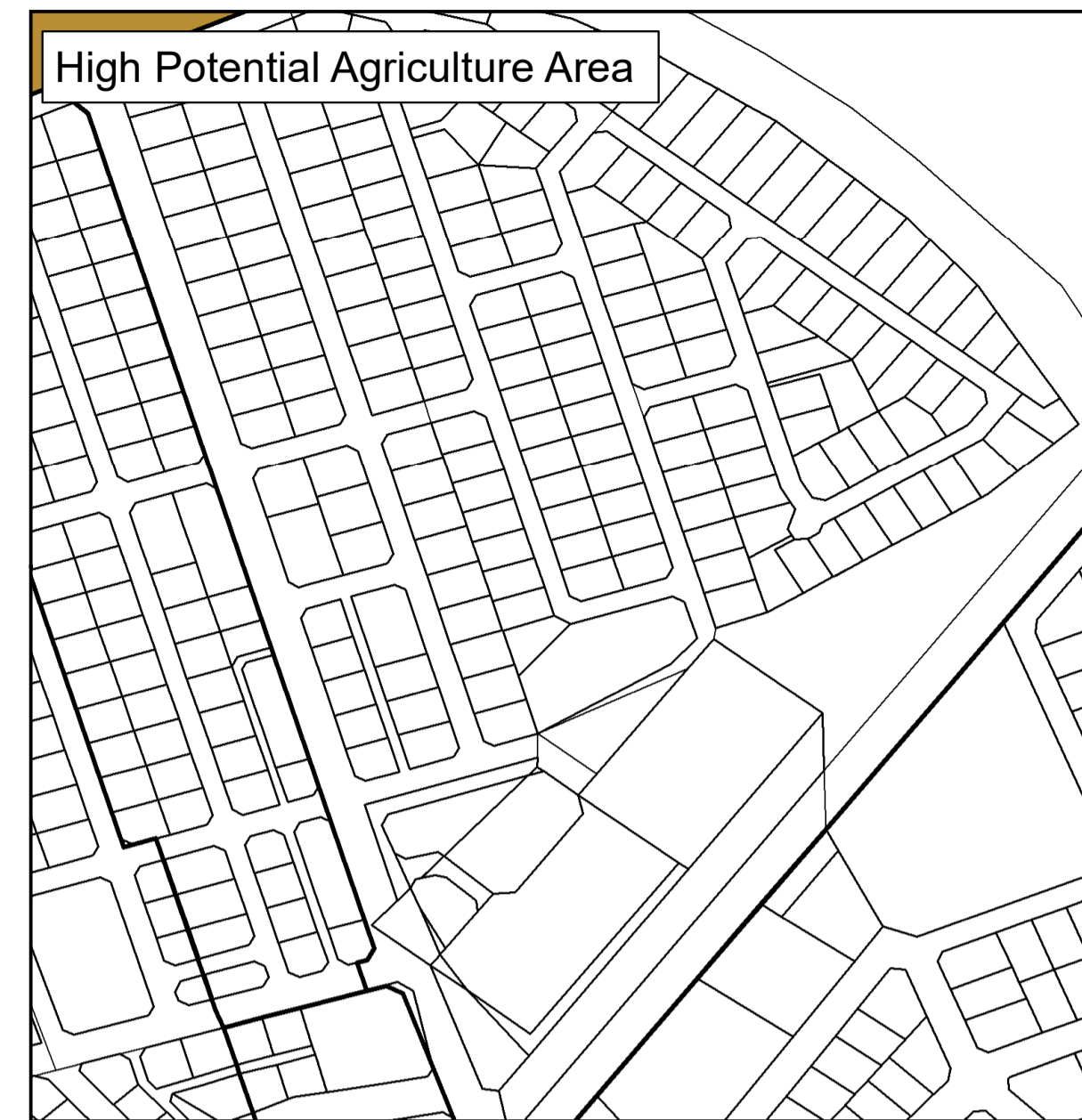
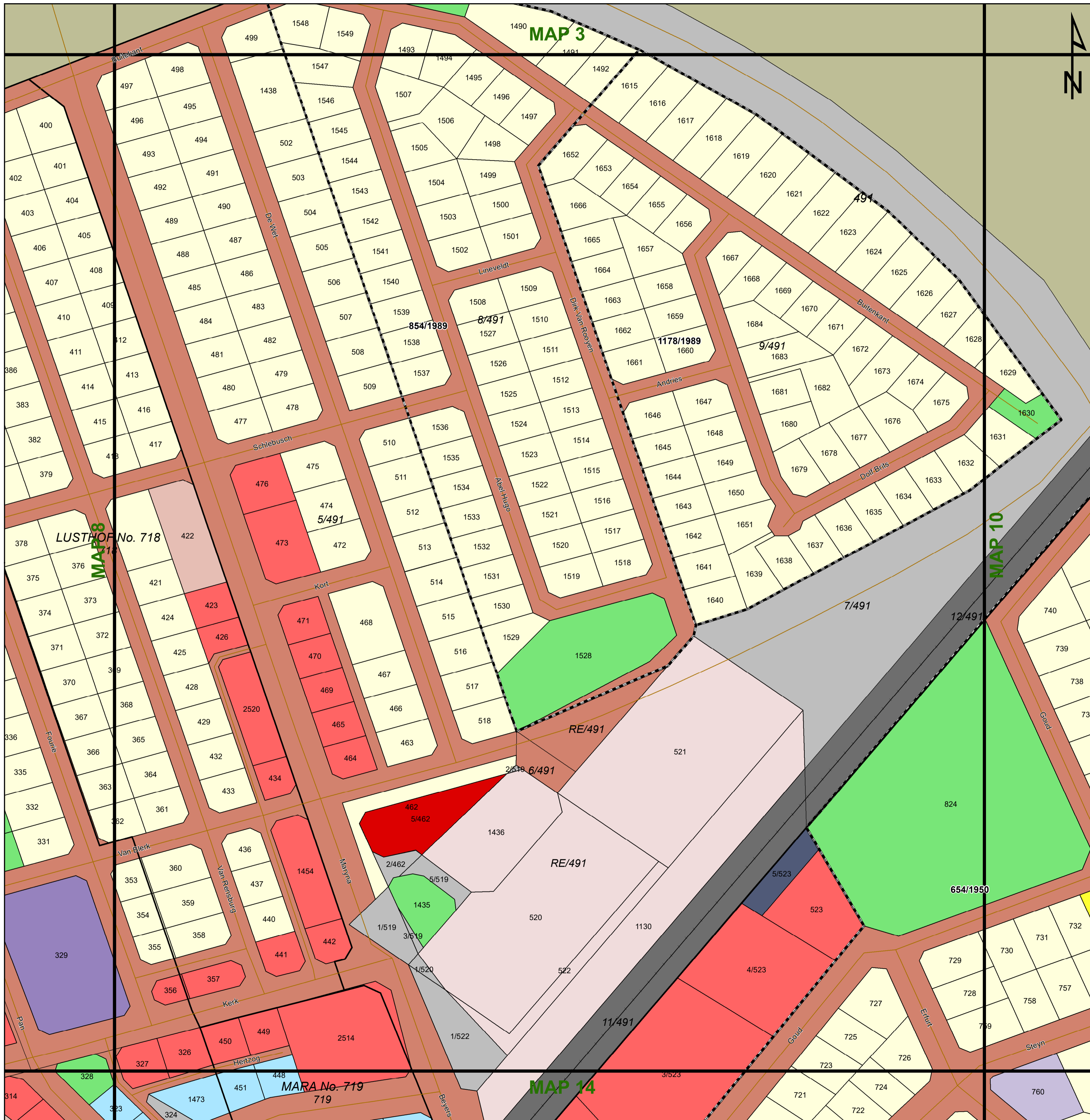
 **MATJHABENG**
Local Municipality

 **MVD Kalahari**

Key:

| | | | | | | | | |
|---------------|----------------|----------------|---------------|--------------|--------------------------------|----------------------------------|--------------------------|-----------------------------|
| Heritage Site | Railway Lines | Rivers | General Plans | Farm Portion | Formal Protected Areas | High Potential Agriculture Area | Environmental Parameters | Ecological Support Area One |
| Cities/Towns | Eskom HV Lines | Secondary Road | Stand | Parent Farm | Nature Reserve | High Potential Agricultural Area | Protected Area | Ecological Support Area Two |
| 20m Contours | Main Road | National Road | Holding | Dams | Critical Biodiversity Area One | Critical Biodiversity Area Two | Other Natural Areas | |





Legend

Land Use Zoning

- Conservation
- Open Space I
- Open Space II
- Agricultural
- Smallholding
- Residential I
- Residential II
- General Residential
- Leisure Residential
- Resort
- Tourism
- Education
- Religious Purposes
- Institution
- Cemetery Use
- Municipal Purposes
- Government Purposes
- Municipal Townlands
- Special Use
- Business I
- Business II
- General Industrial
- Noxious Industry
- Extractive Industry
- Surface Infrastructure
- Roads & Streets
- Transportation Services

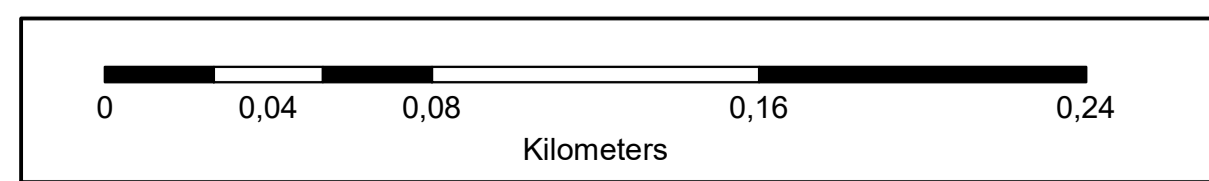
 **agriculture, land reform & rural development**
 Department: Agriculture, Land Reform and Rural Development
 REPUBLIC OF SOUTH AFRICA

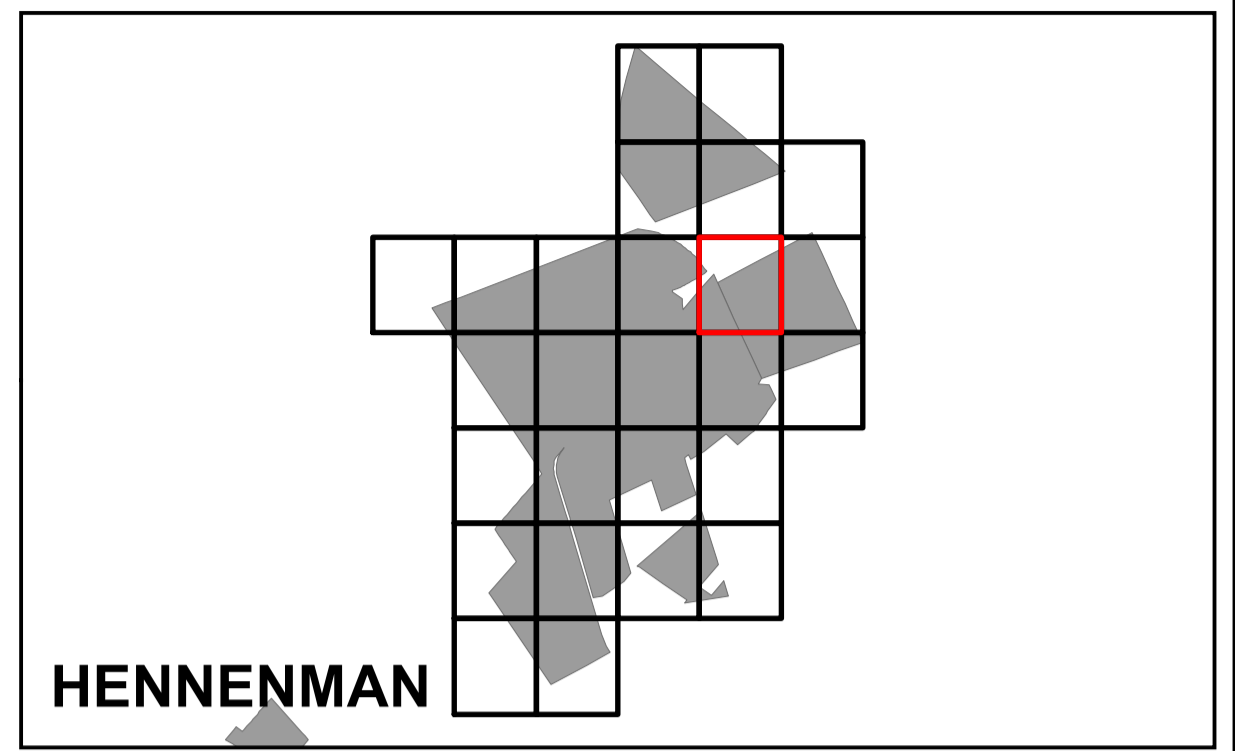
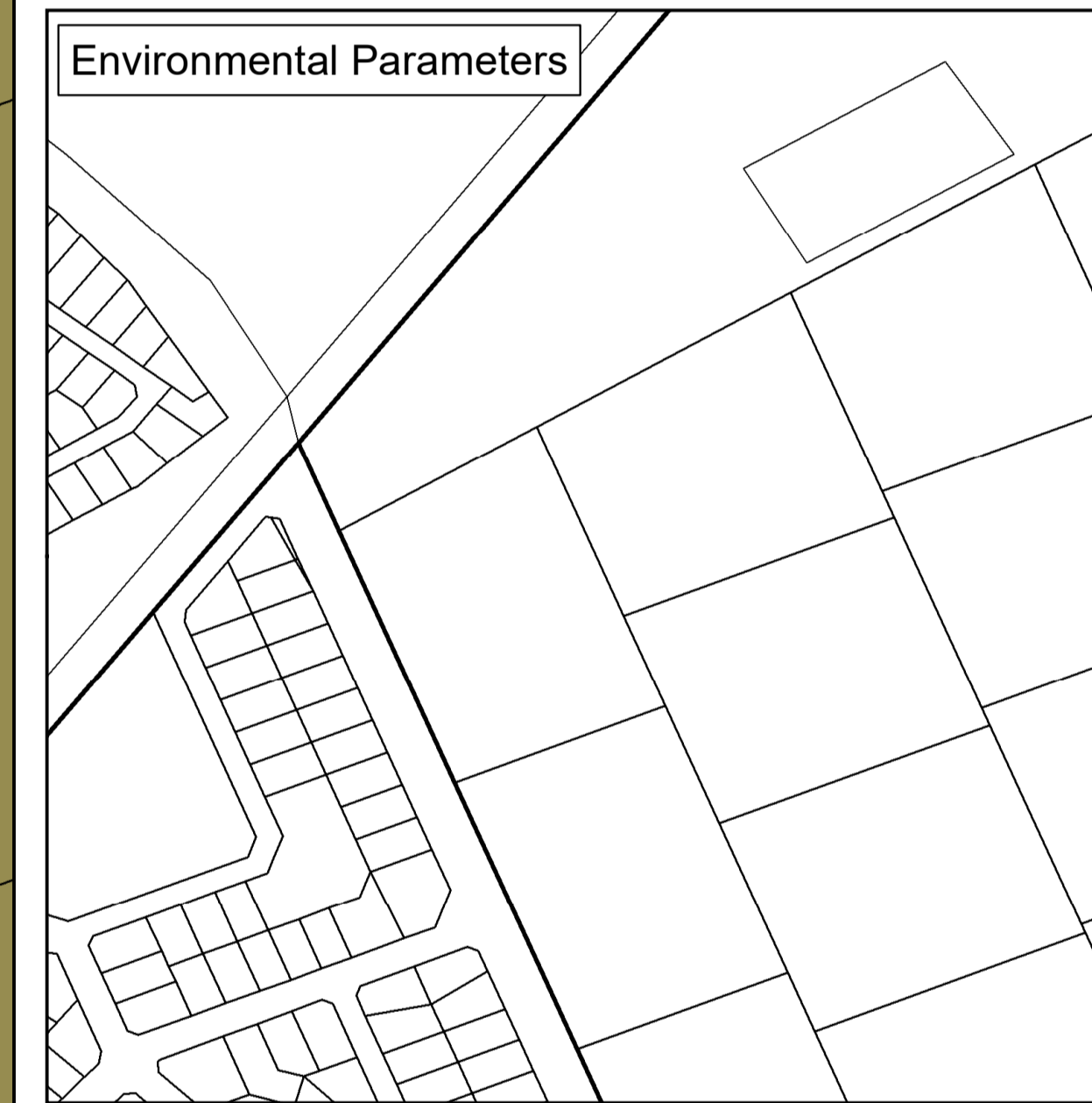
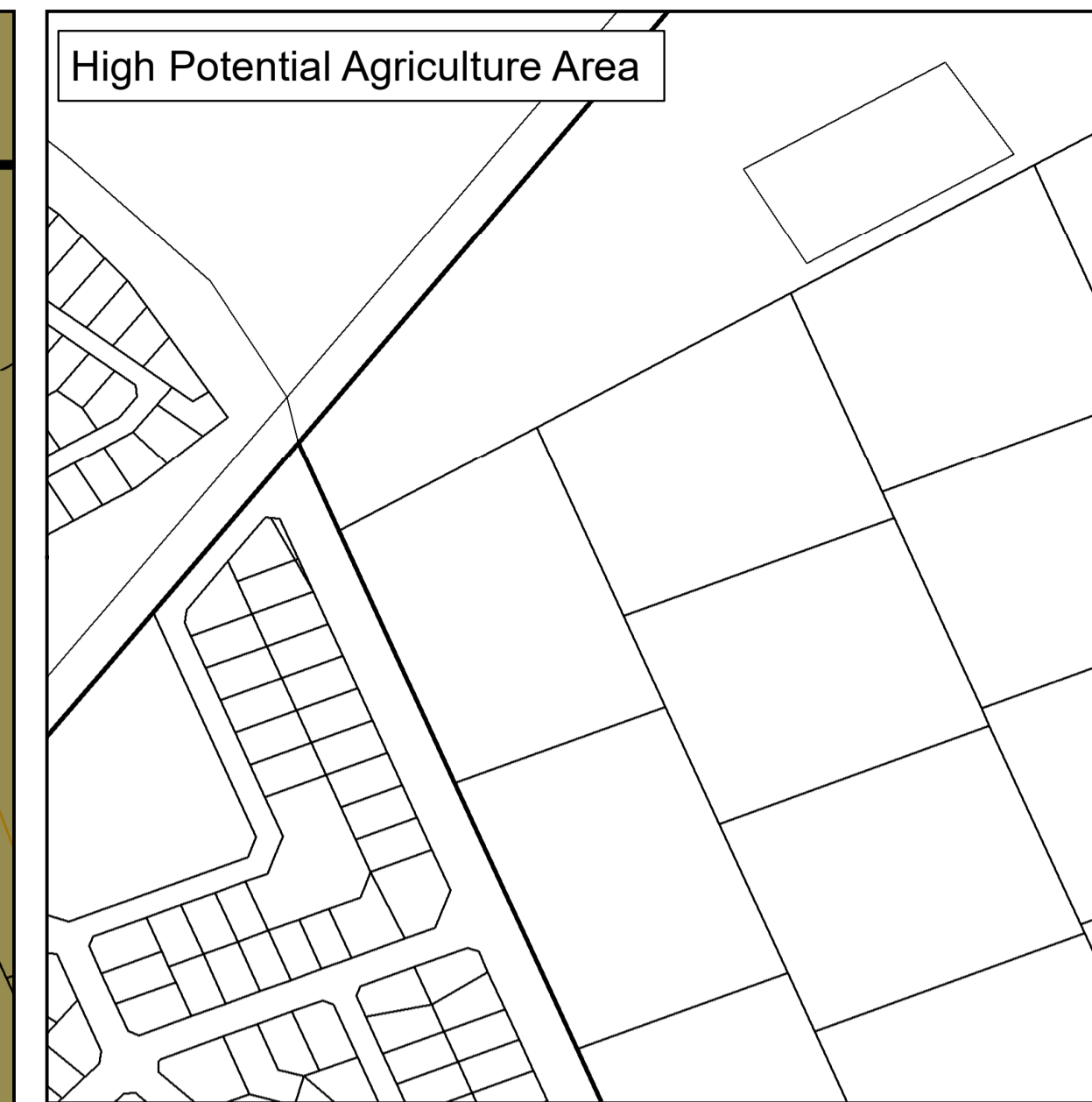
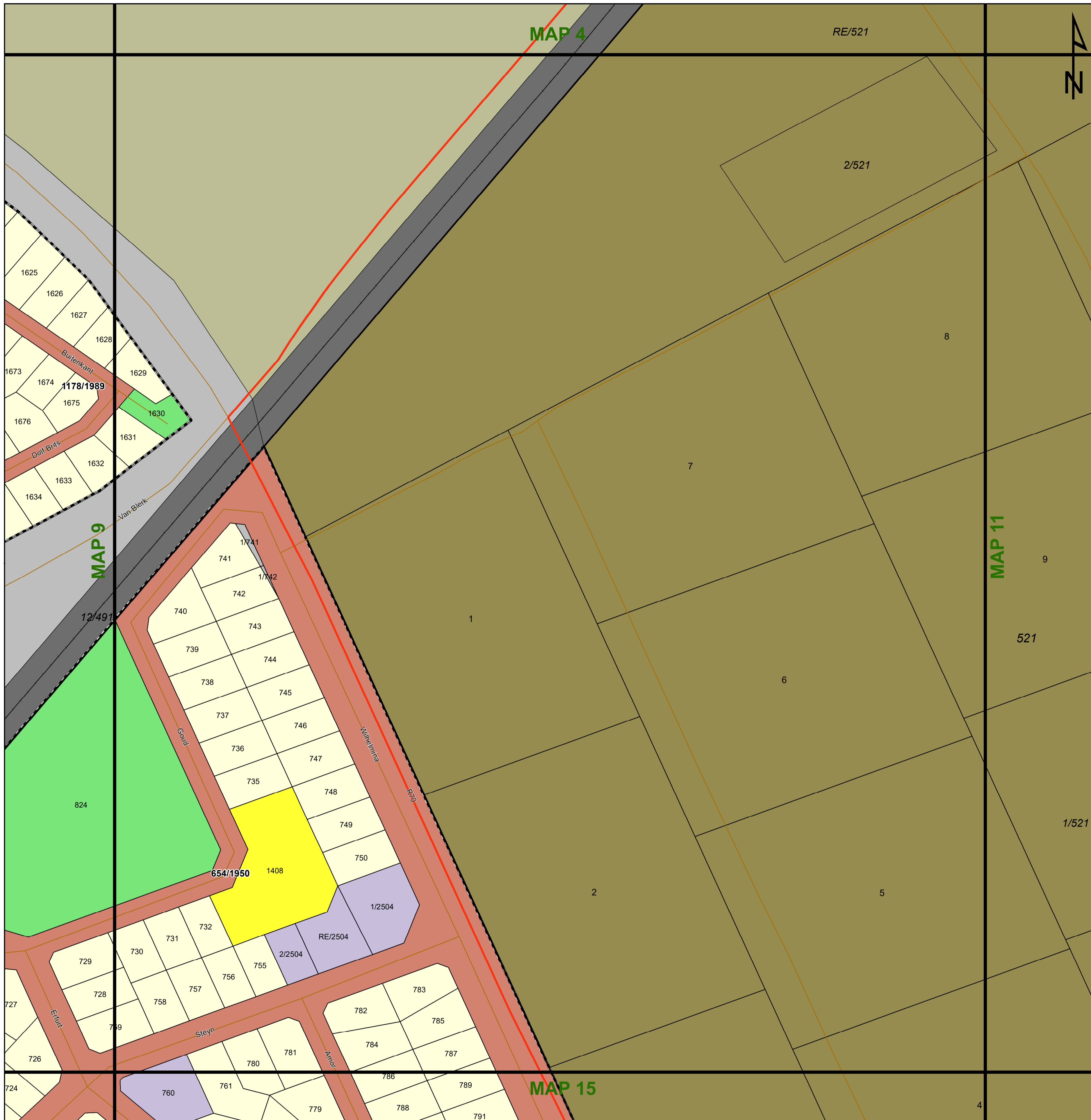
 **MATJHABENG**
 Local Municipality

 **MVD Kalahari**

Key:

- Heritage Site
- Railway Lines
- Rivers
- General Plans
- Farm Portion
- Formal Protected Areas
- High Potential Agriculture Area
- Ecological Support Area One
- Cities/Towns
- Eskom HV Lines
- Secondary Road
- Stand
- Nature Reserve
- Cadastral
- Protected Area
- Ecological Support Area Two
- Main Road
- Holding
- Dams
- Critical Biodiversity Area One
- Critical Biodiversity Area Two
- National Road
- 20m Contours
- Parent Farm
- High Potential Agricultural Area
- Other Natural Areas





Legend

Land Use Zoning

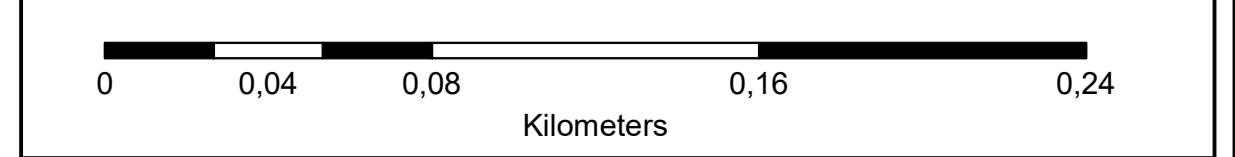
- Conservation
- Open Space I
- Open Space II
- Agricultural
- Smallholding
- Residential I
- Residential II
- General Residential
- Leisure Residential
- Resort
- Tourism
- Education
- Religious Purposes
- Institution
- Cemetery Use
- Municipal Purposes
- Government Purposes
- Municipal Townlands
- Special Use
- Business I
- Business II
- General Industrial
- Noxious Industry
- Extractive Industry
- Surface Infrastructure
- Roads & Streets
- Transportation Services

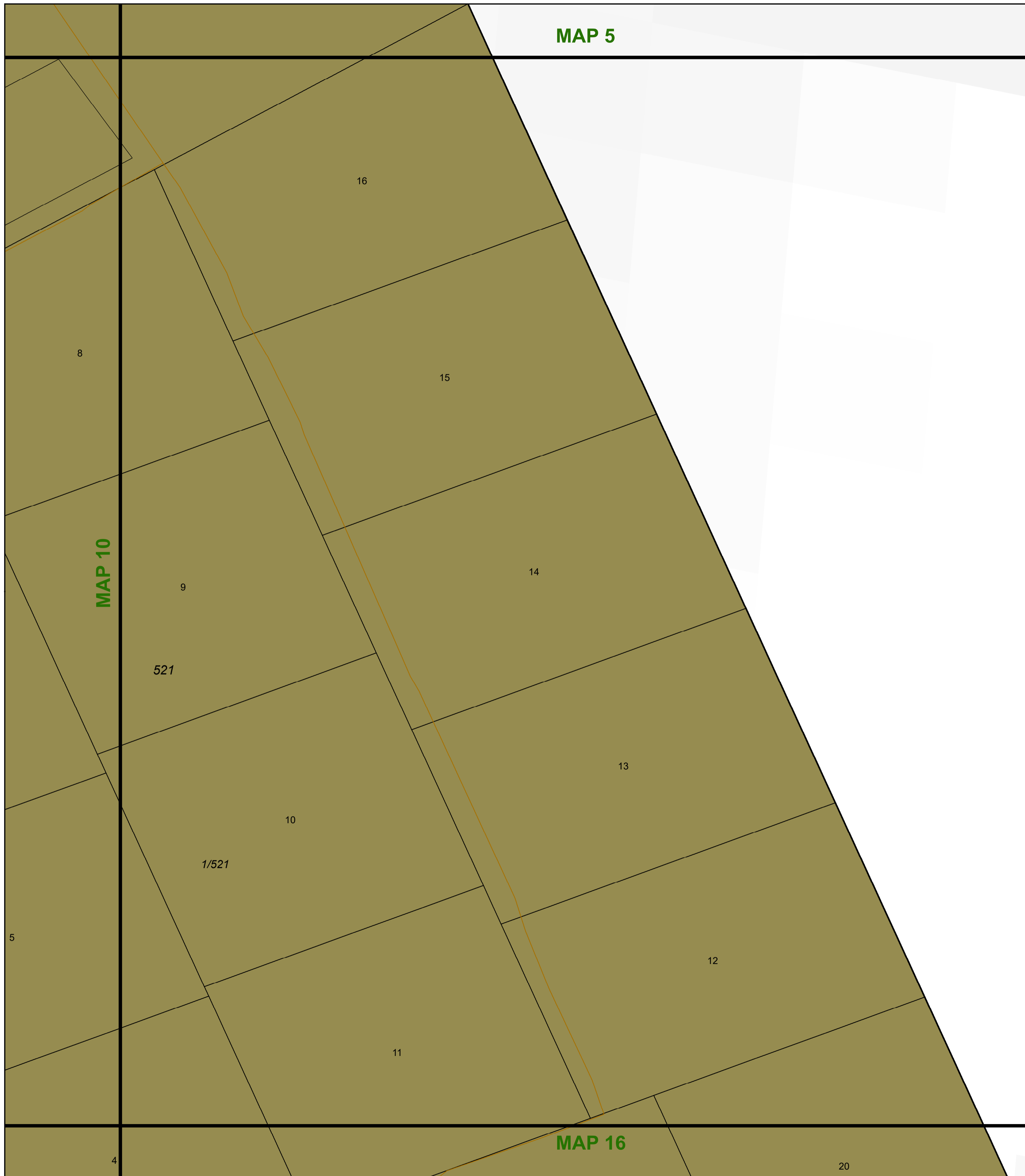
agriculture, land reform & rural development
Department: Agriculture, Land Reform and Rural Development
REPUBLIC OF SOUTH AFRICA



Key:

| | | | | | | | | |
|---------------|----------------|----------------|---------------|--------------|------------------------|----------------------------------|--------------------------------|-----------------------------|
| Heritage Site | Railway Lines | Rivers | General Plans | Farm Portion | Formal Protected Areas | High Potential Agriculture Area | Environmental Parameters | Ecological Support Area One |
| Cities/Towns | Eskom HV Lines | Secondary Road | Stand | Parent Farm | Nature Reserve | Cadastral | Protected Area | Ecological Support Area Two |
| | 20m Contours | Main Road | Holding | Dams | | High Potential Agricultural Area | Critical Biodiversity Area One | Other Natural Areas |
| | National Road | | | | | | Critical Biodiversity Area Two | |



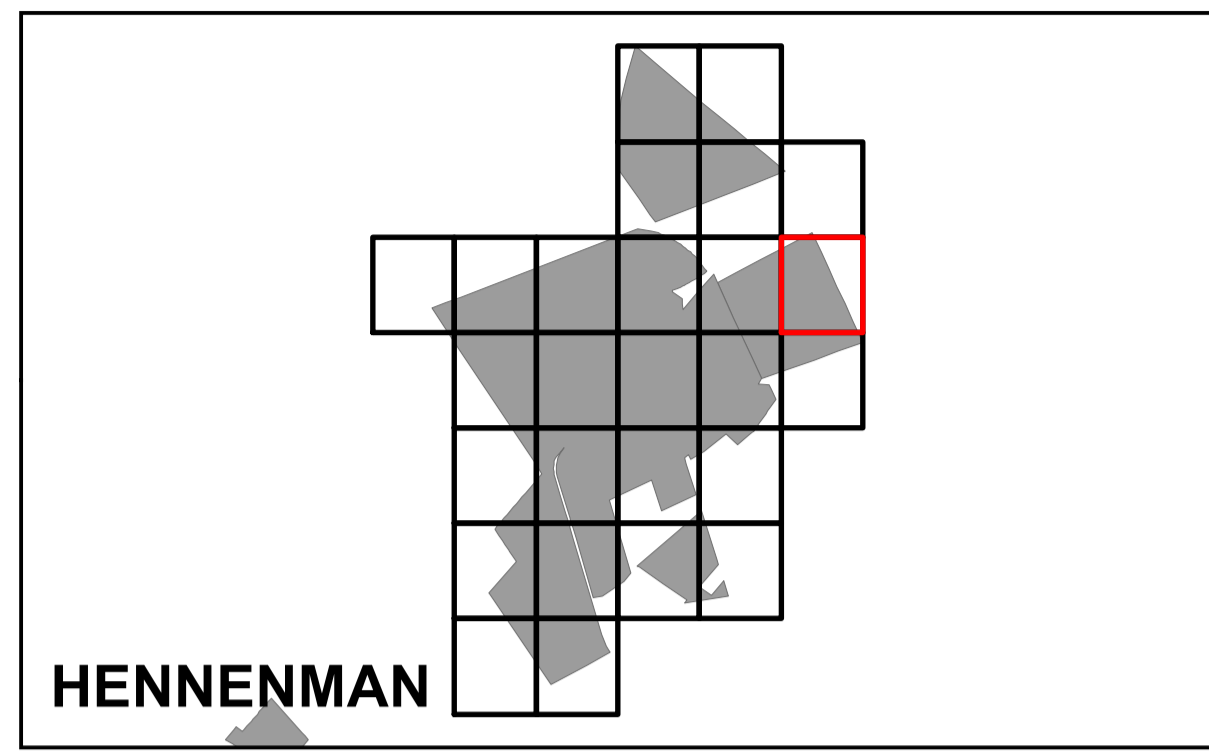
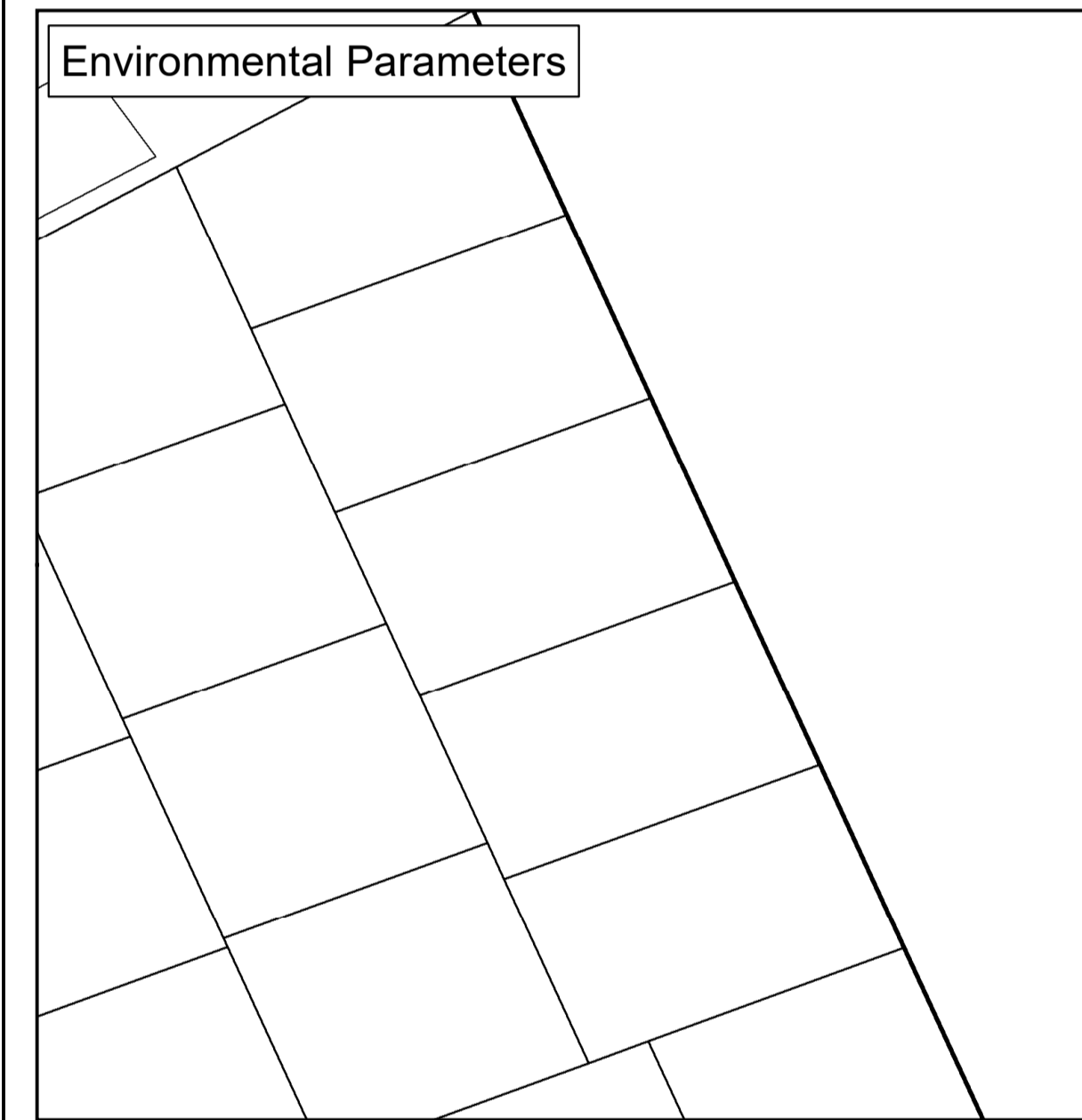
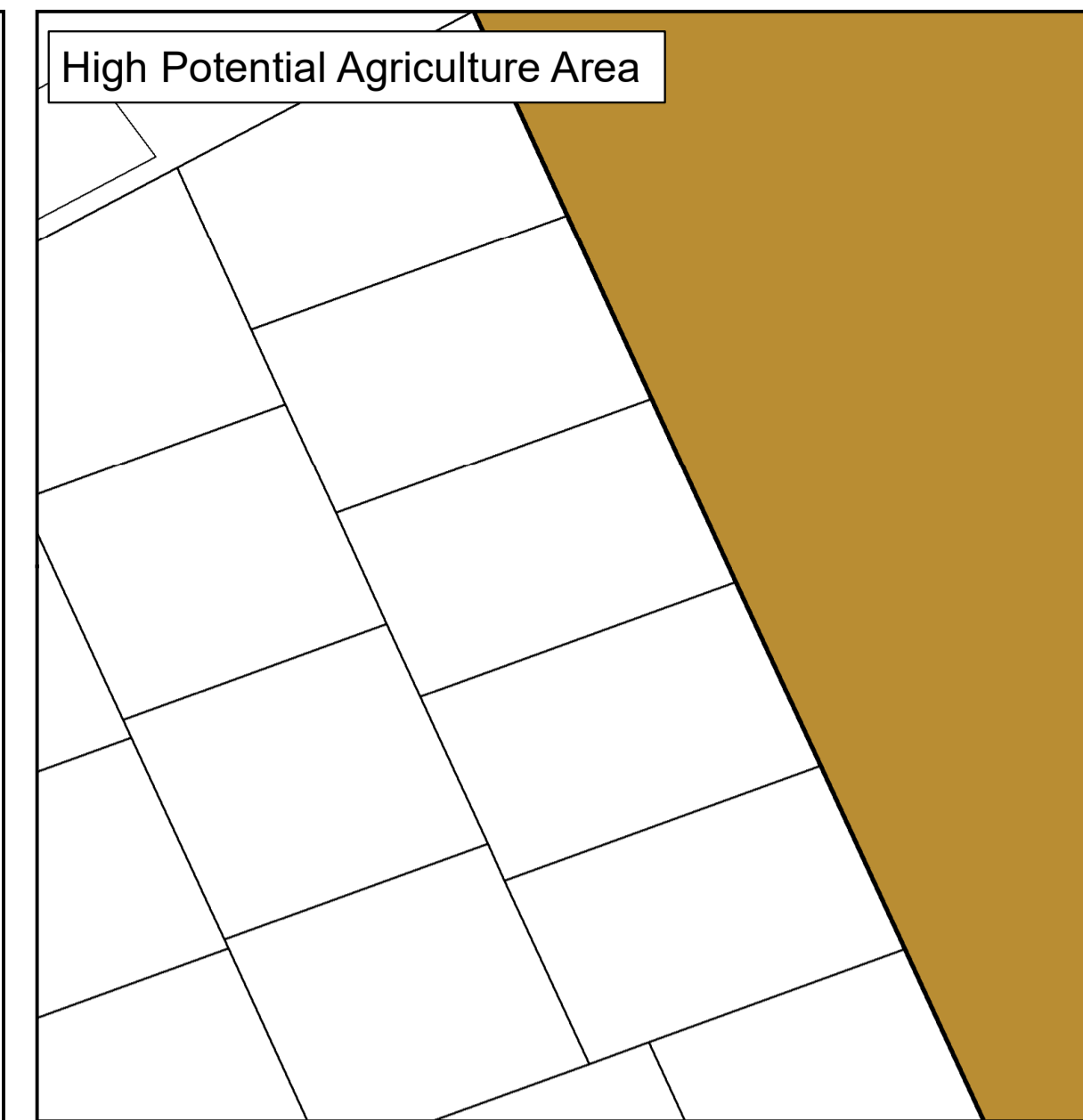


MAP 5

MAP 10

MAP 0

MAP 16



Legend

Land Use Zoning

- Conservation
- Open Space I
- Open Space II
- Agricultural
- Smallholding
- Residential I
- Residential II
- General Residential
- Leisure Residential
- Resort
- Tourism
- Education
- Religious Purposes
- Institution
- Cemetery Use
- Municipal Purposes
- Government Purposes
- Municipal Townlands
- Special Use
- Business I
- Business II
- General Industrial
- Noxious Industry
- Extractive Industry
- Surface Infrastructure
- Roads & Streets
- Transportation Services

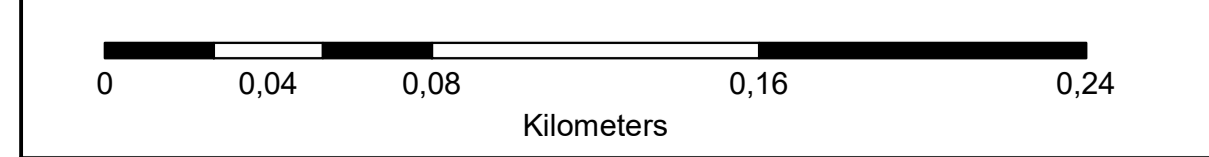
 **agriculture, land reform & rural development**
Department: Agriculture, Land Reform and Rural Development
REPUBLIC OF SOUTH AFRICA

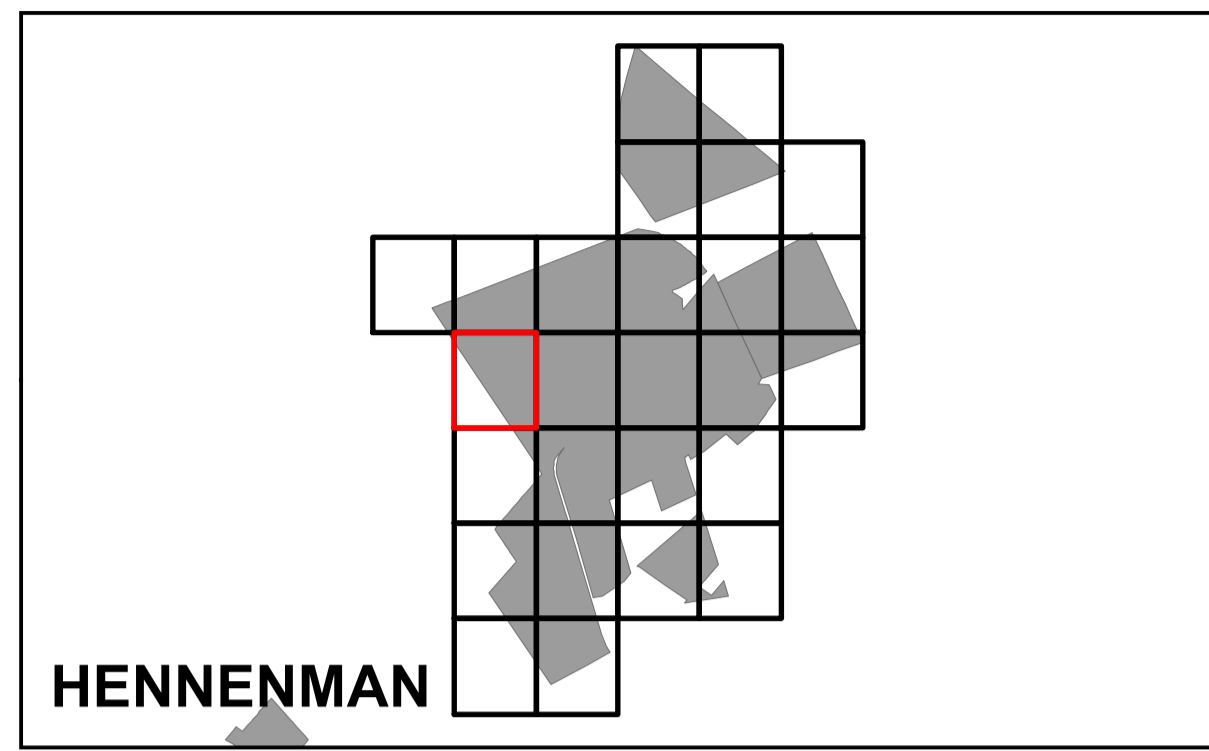
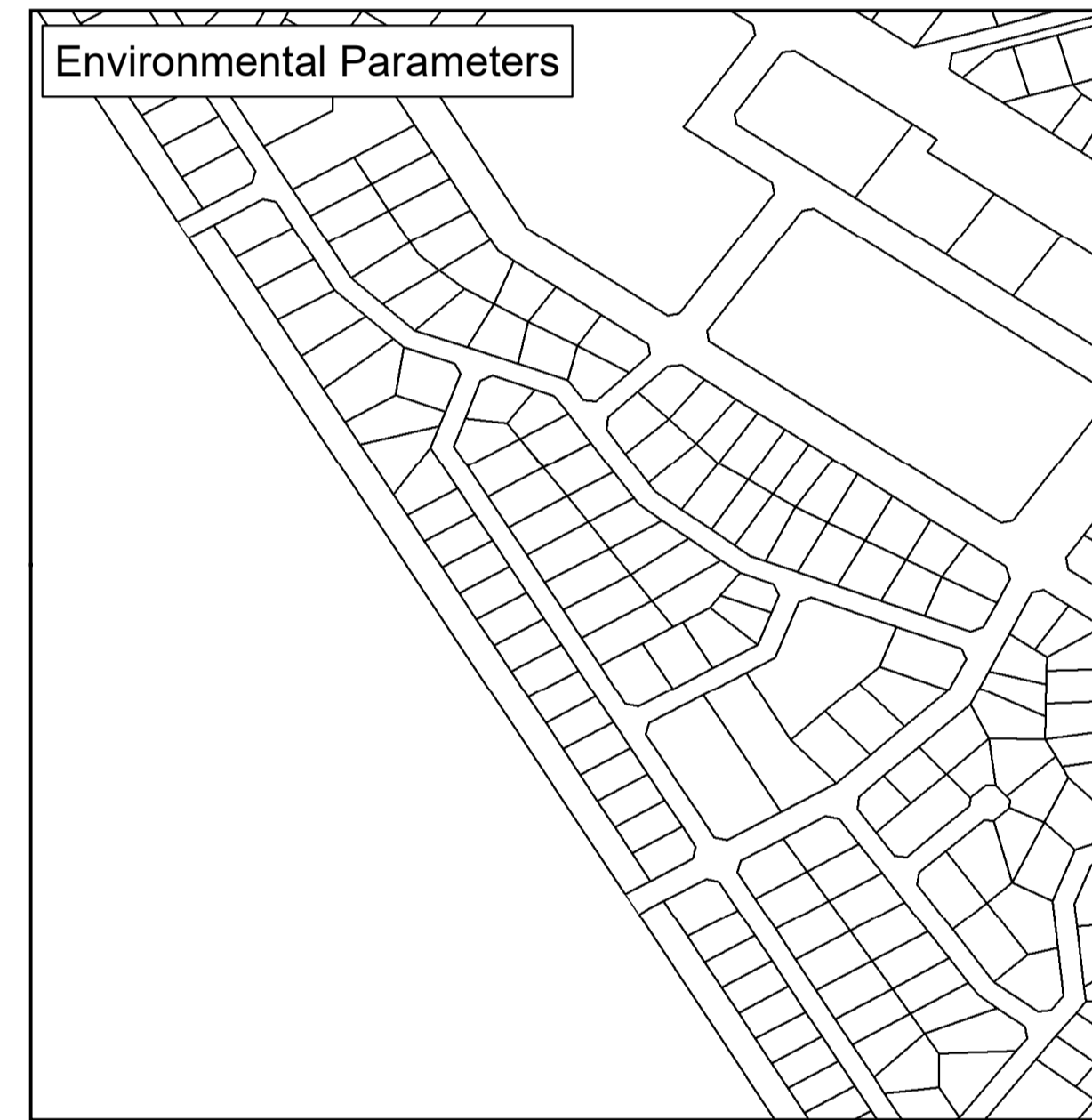
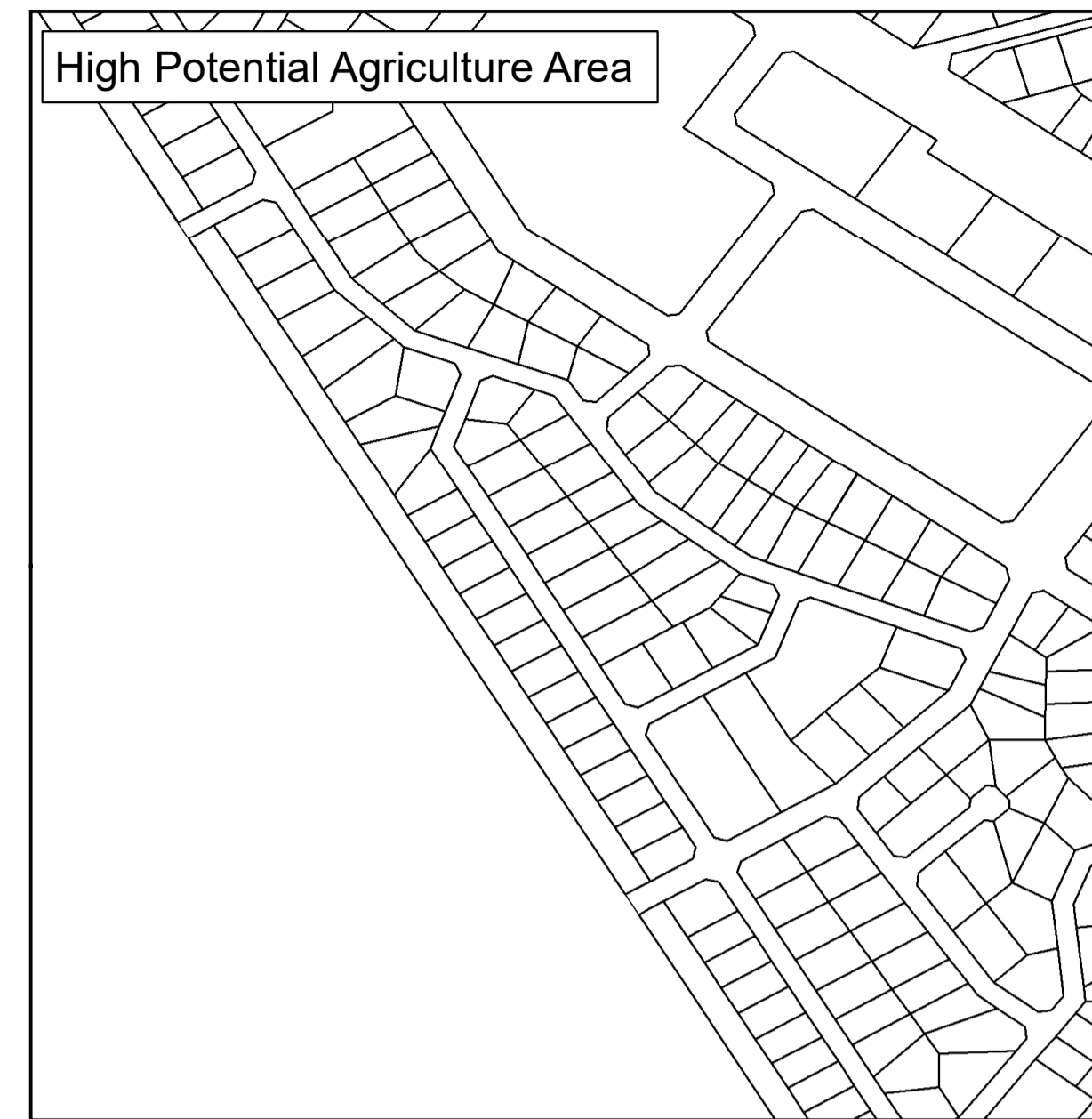
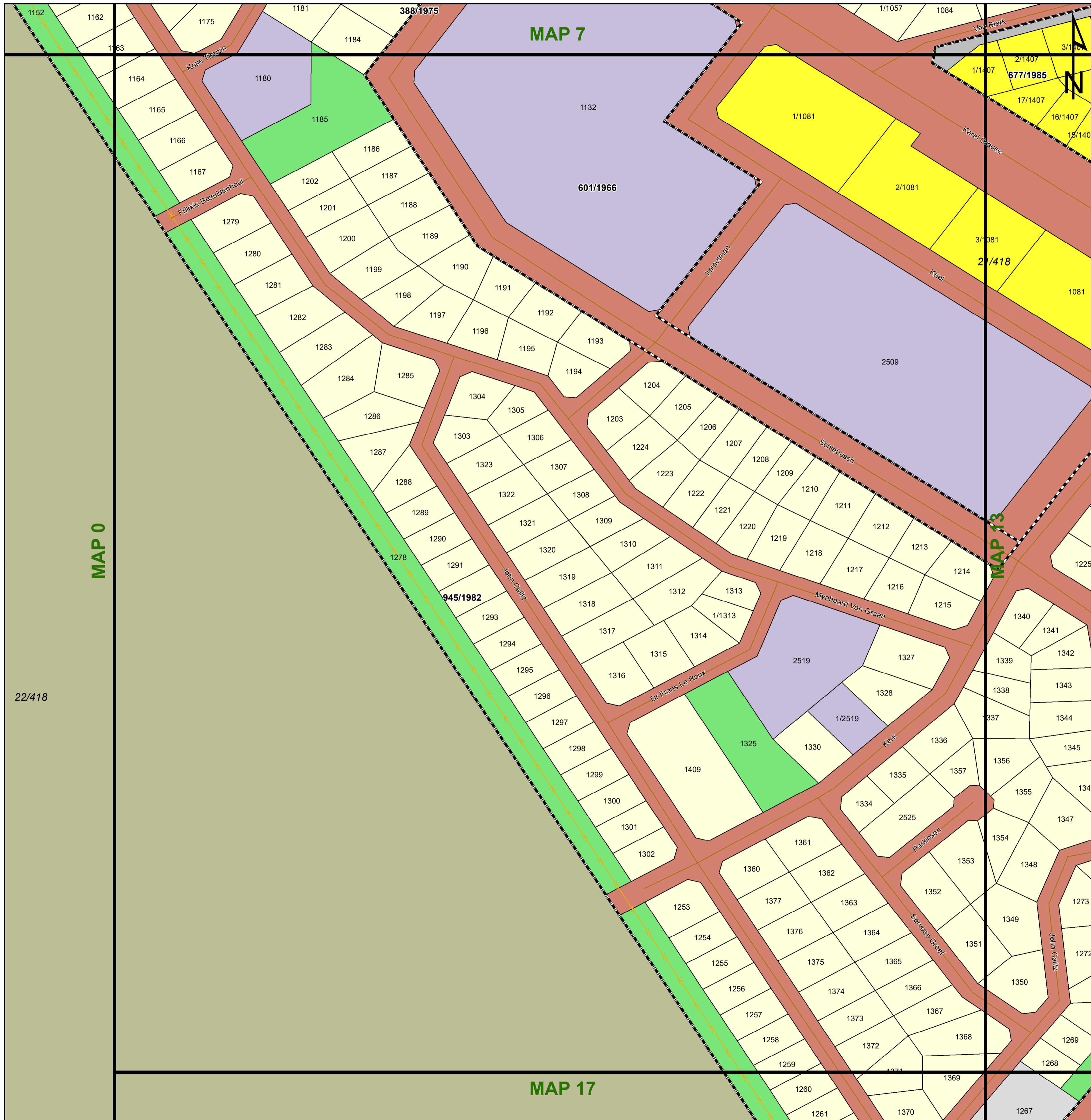
 **MATJHABENG**
Local Municipality

 **MVD Kalahari**

Key:

| | | | | | | | | |
|---------------|----------------|----------------|---------------|--------------|--------------------------------|----------------------------------|--------------------------|-----------------------------|
| Heritage Site | Railway Lines | Rivers | General Plans | Farm Portion | Formal Protected Areas | High Potential Agriculture Area | Environmental Parameters | Ecological Support Area One |
| Cities/Towns | Eskom HV Lines | Secondary Road | Stand | Parent Farm | Nature Reserve | High Potential Agricultural Area | Protected Area | Ecological Support Area Two |
| 20m Contours | Main Road | National Road | Holding | Dams | Critical Biodiversity Area One | Critical Biodiversity Area Two | Other Natural Areas | |





Legend

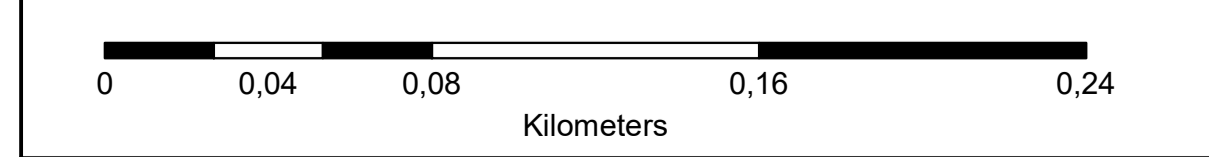
Land Use Zoning

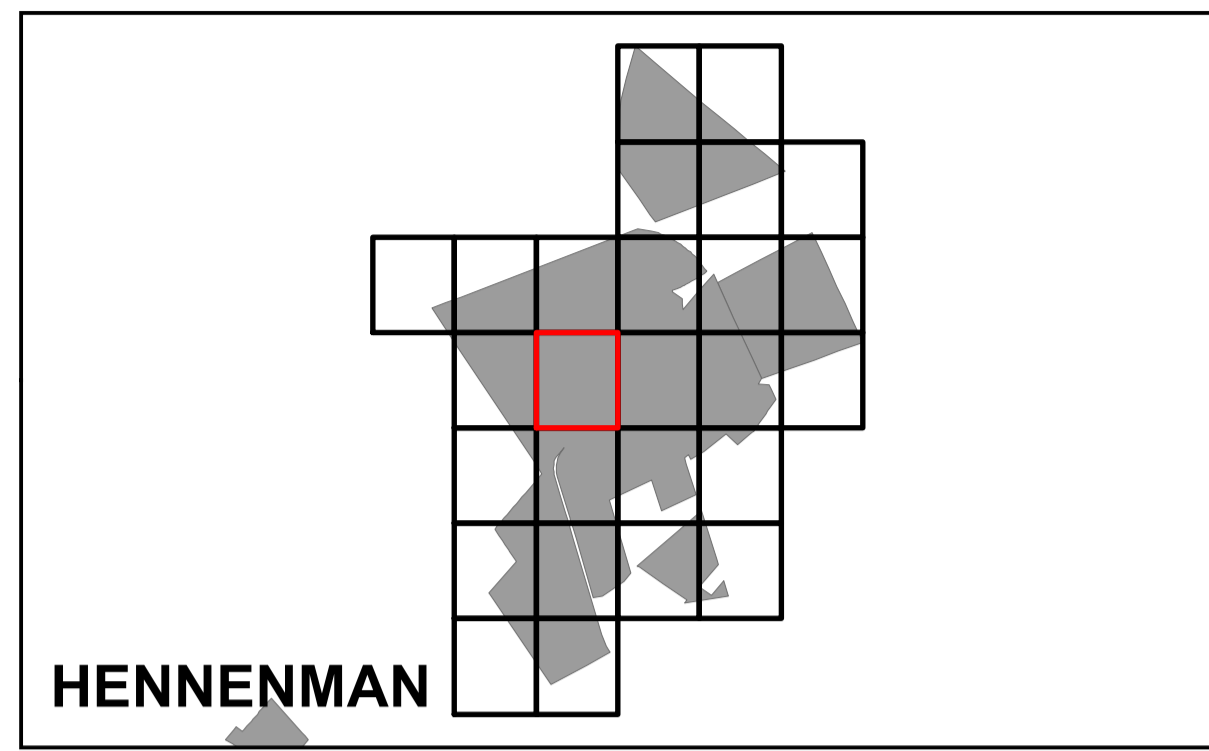

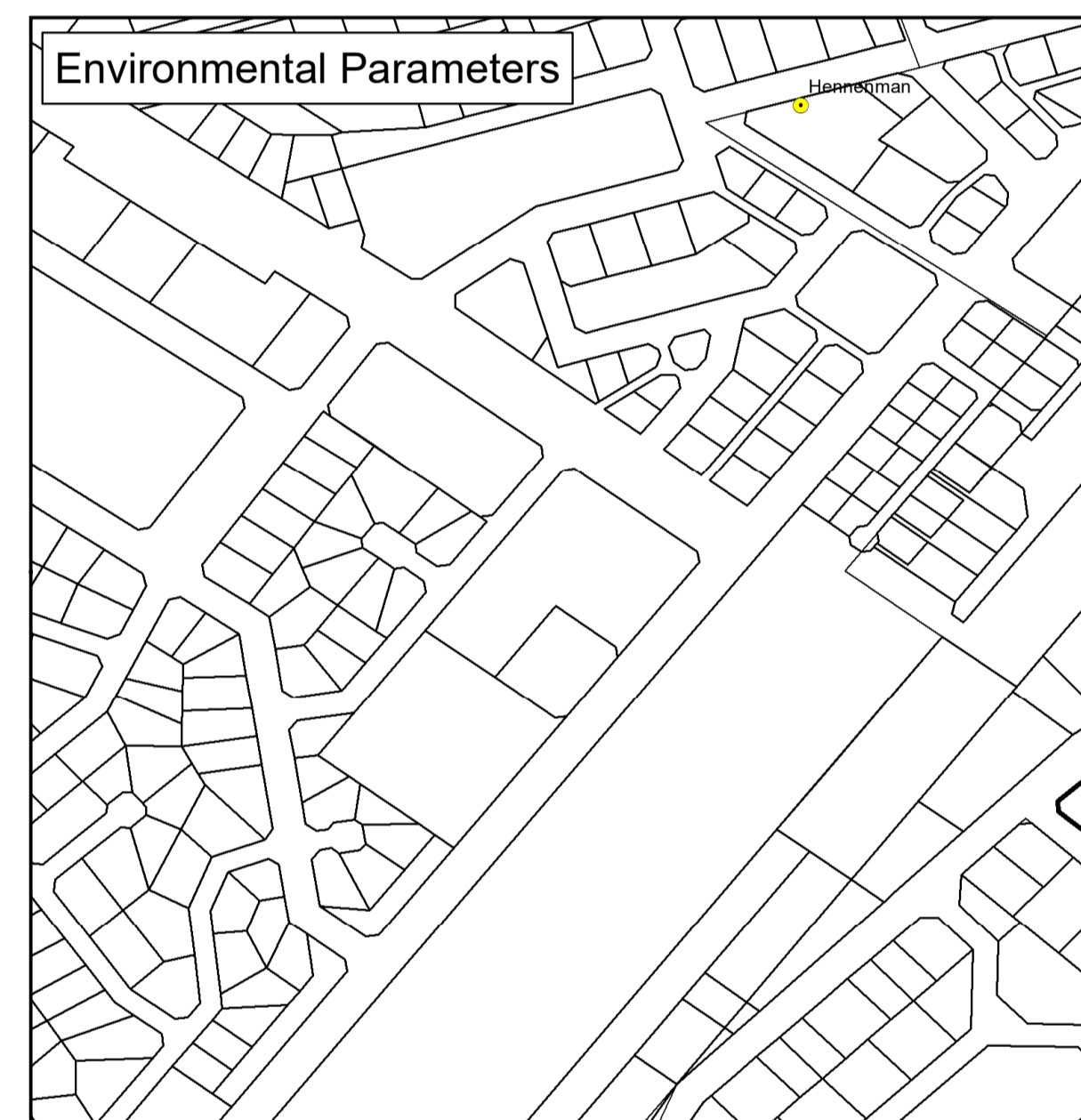
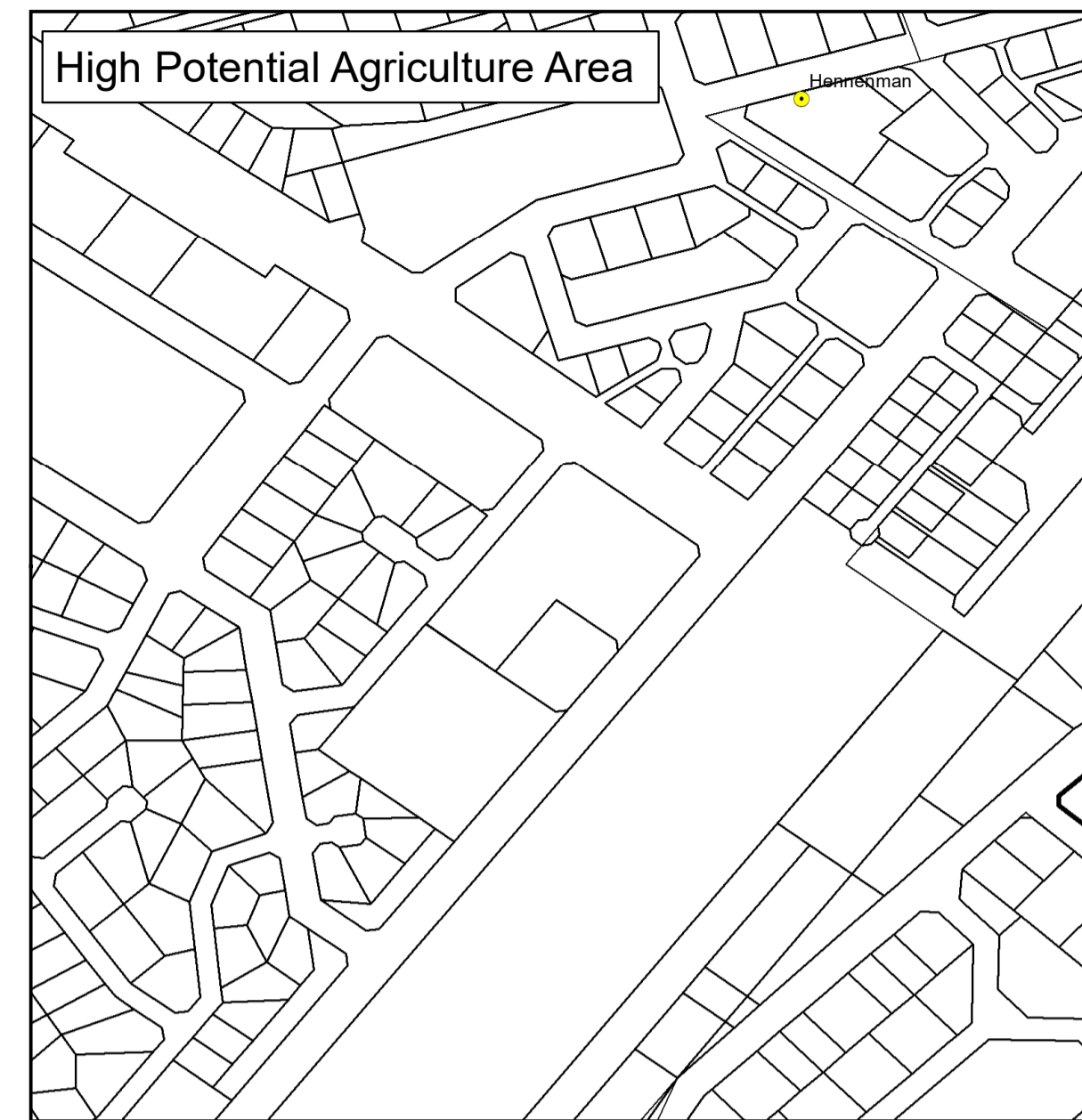
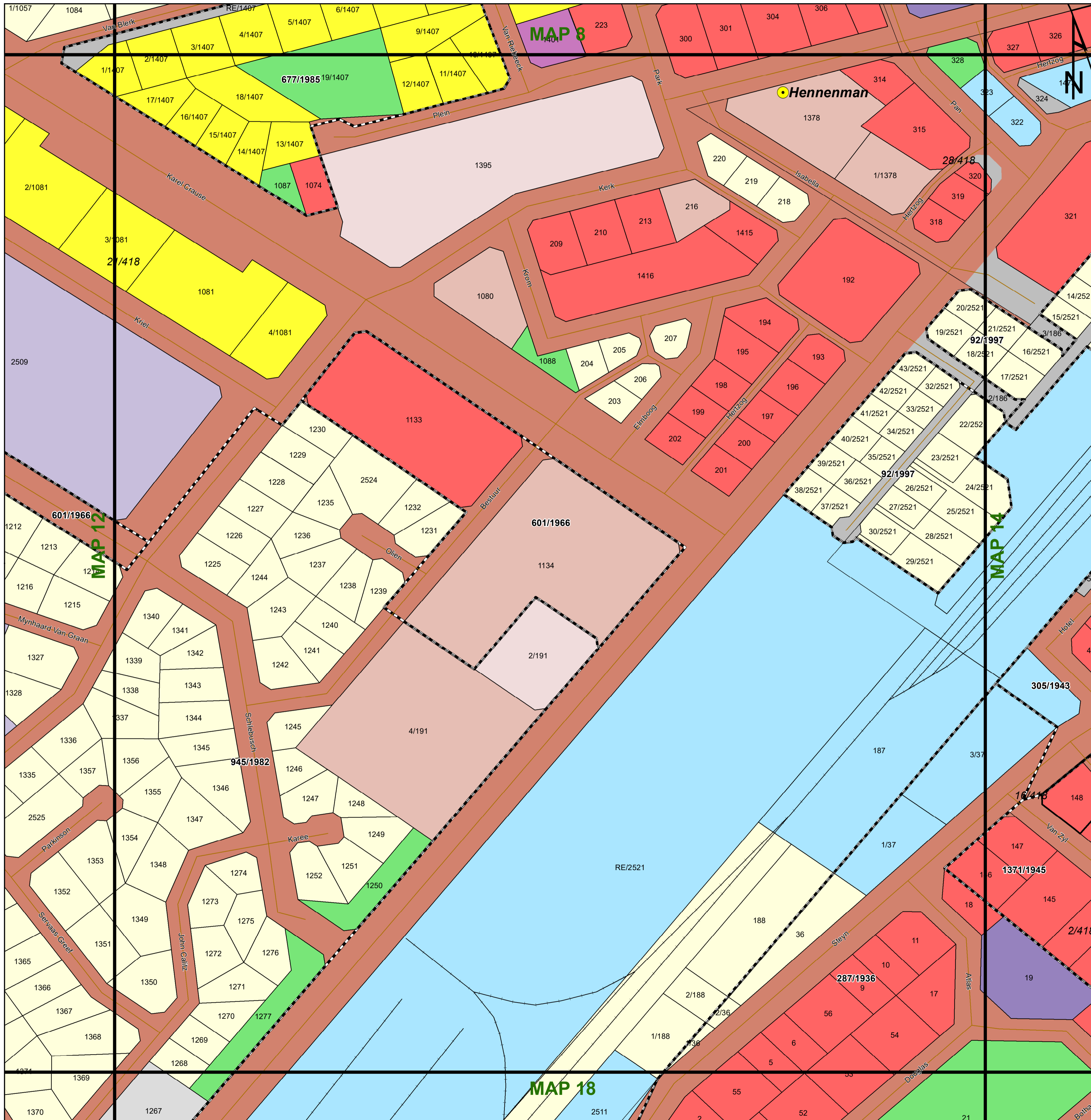
- Conservation
- Open Space I
- Open Space II
- Agricultural
- Smallholding
- Residential I
- Residential II
- General Residential
- Leisure Residential
- Resort
- Tourism
- Education
- Religious Purposes
- Institution
- Cemetery Use
- Municipal Purposes
- Government Purposes
- Municipal Townlands
- Special Use
- Business I
- Business II
- General Industrial
- Noxious Industry
- Extractive Industry
- Surface Infrastructure
- Roads & Streets
- Transportation Services



Key:

| | | | | | | | | |
|---------------|----------------|----------------|---------------|--------------|--------------------------------|----------------------------------|--------------------------|-----------------------------|
| Heritage Site | Railway Lines | Rivers | General Plans | Farm Portion | Formal Protected Areas | High Potential Agriculture Area | Environmental Parameters | Ecological Support Area One |
| Cities/Towns | Eskom HV Lines | Secondary Road | Stand | Parent Farm | Nature Reserve | High Potential Agricultural Area | Protected Area | Ecological Support Area Two |
| 20m Contours | Main Road | National Road | Holding | Dams | Critical Biodiversity Area One | Critical Biodiversity Area Two | Other Natural Areas | |





Legend

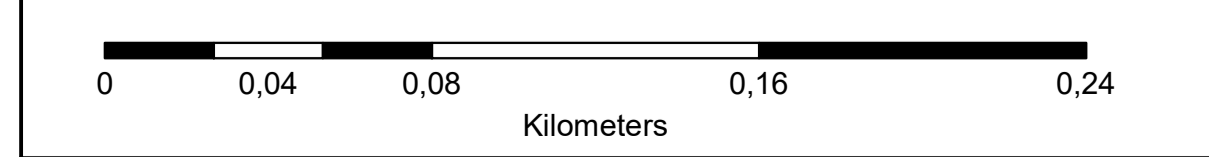
Land Use Zoning

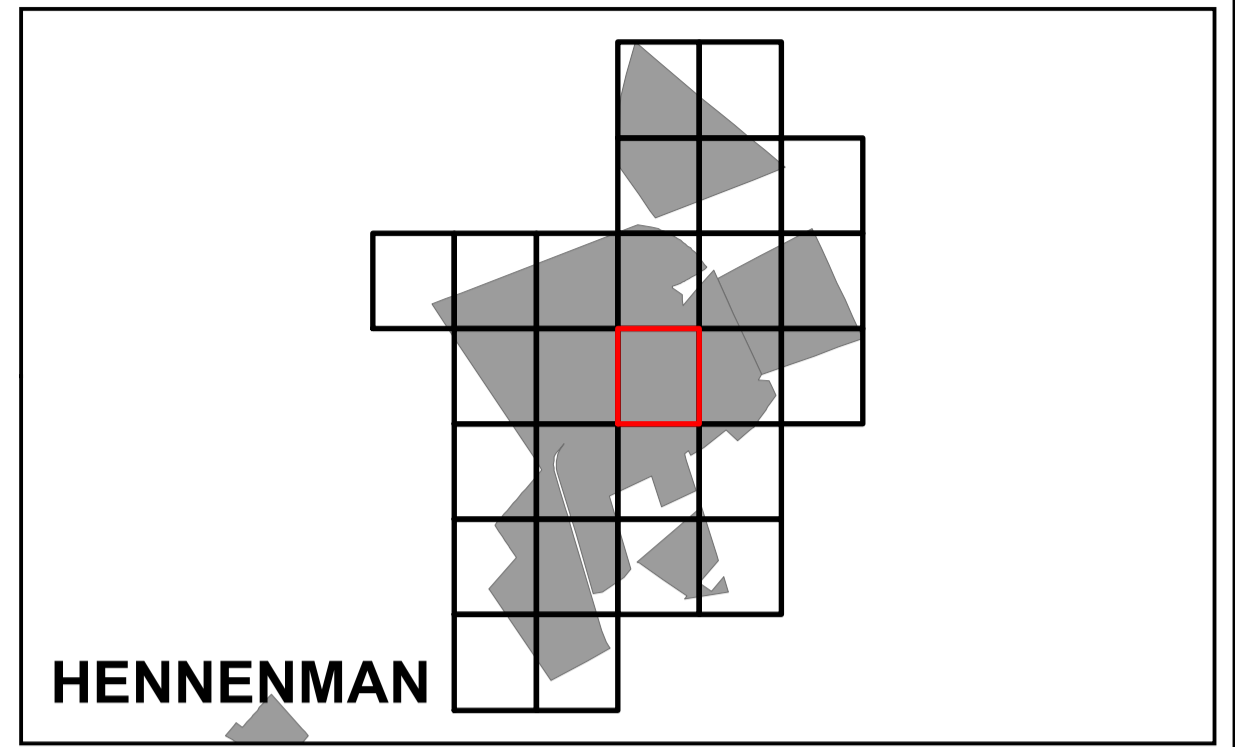
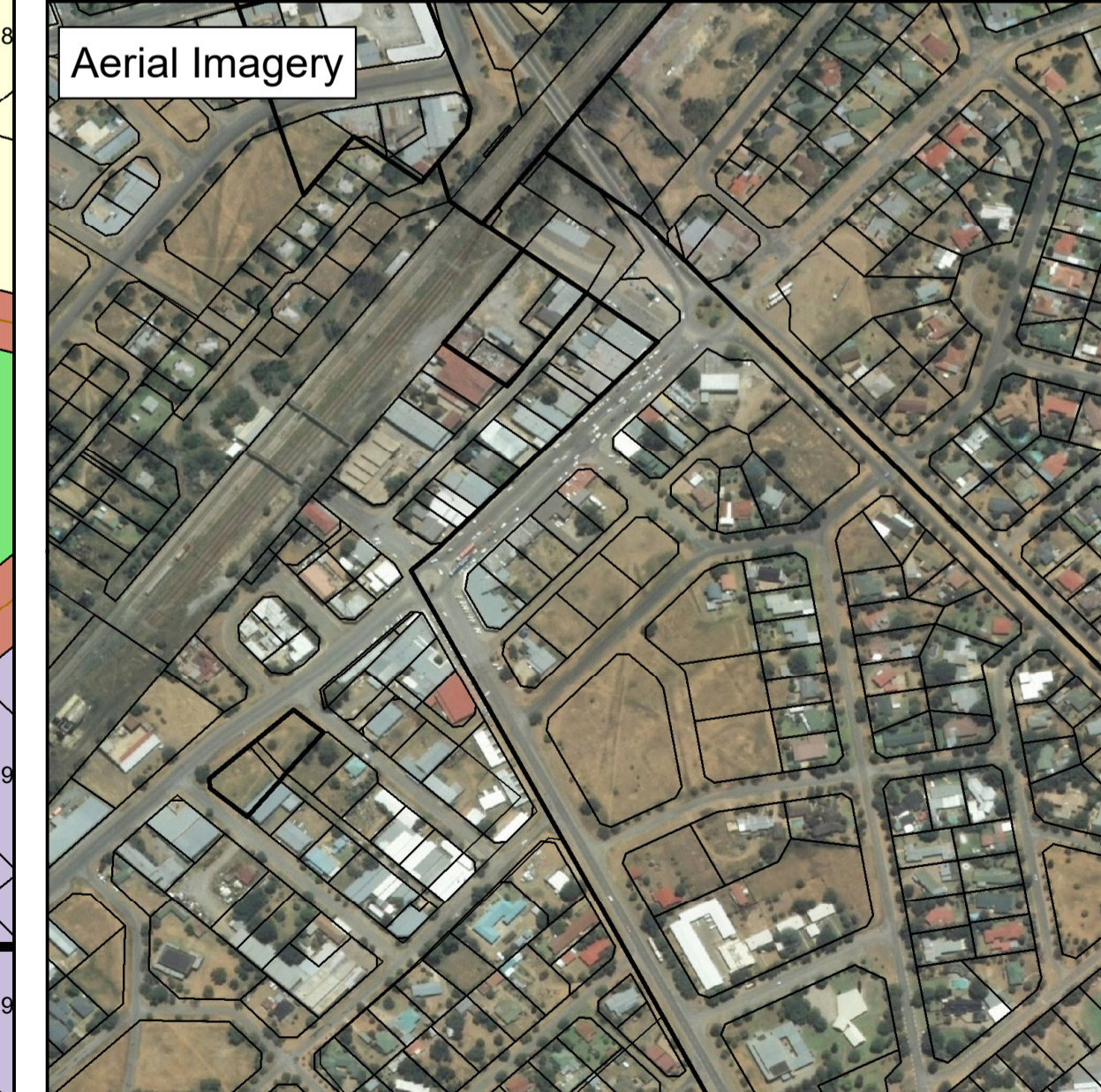
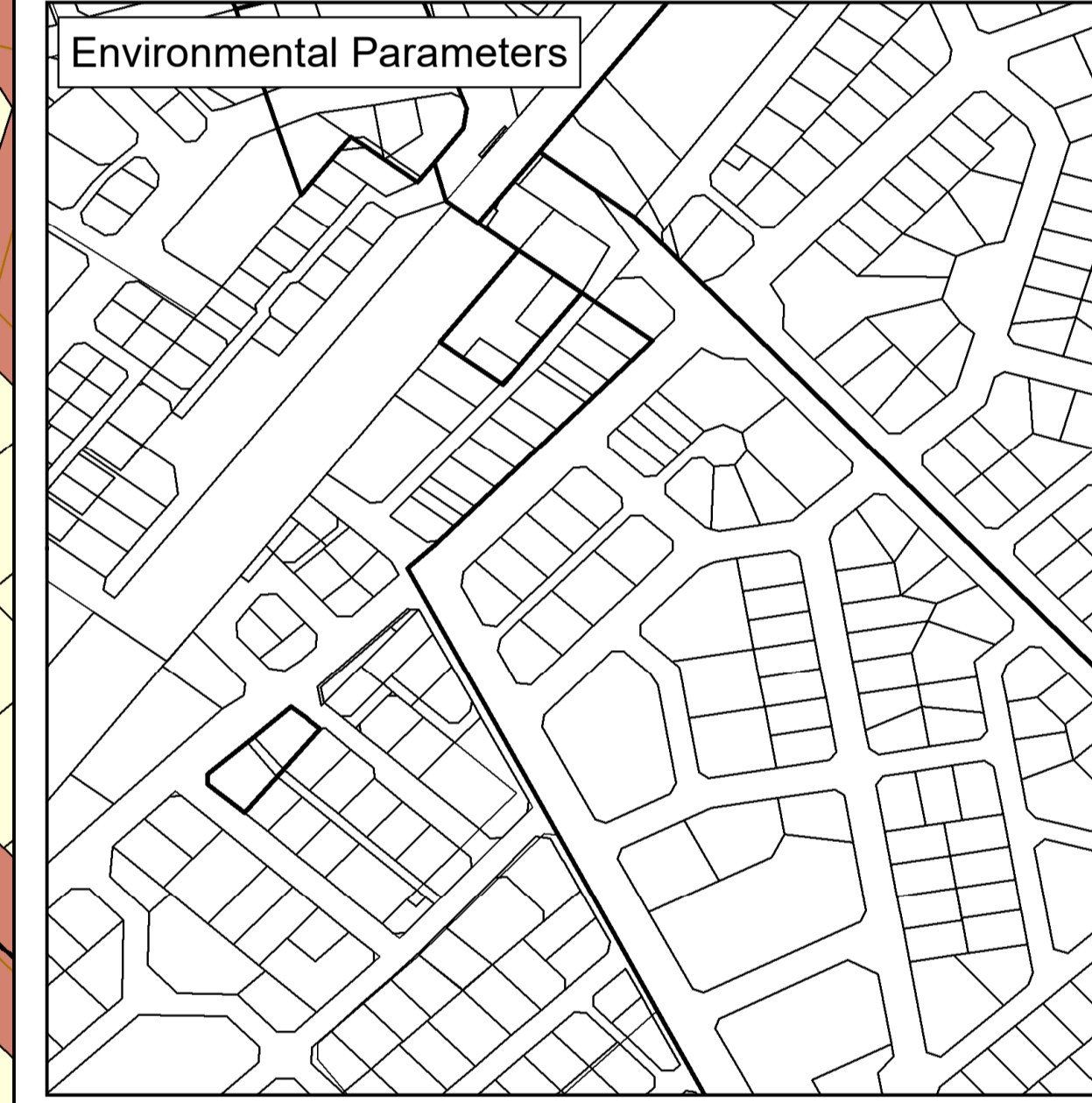
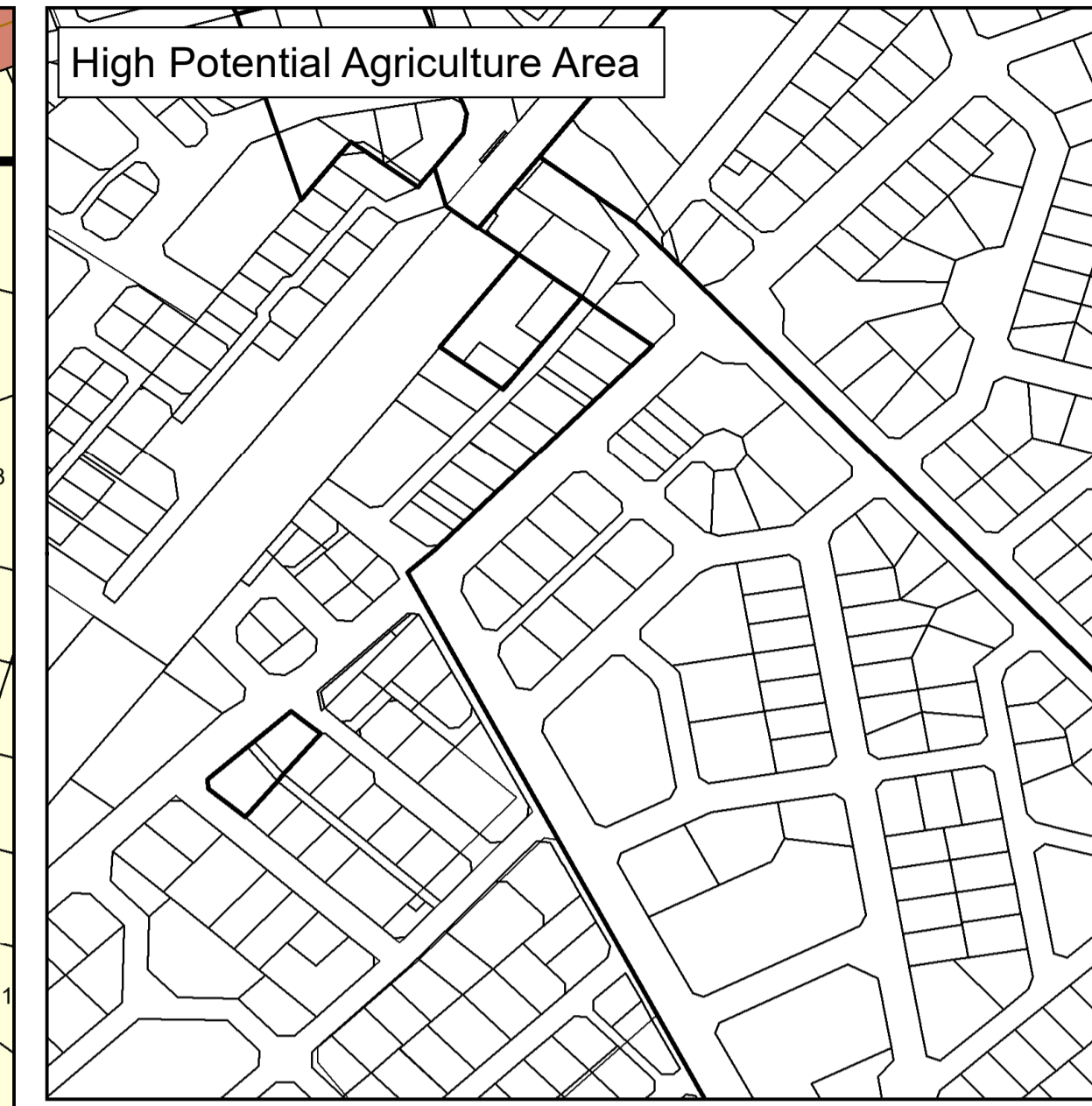
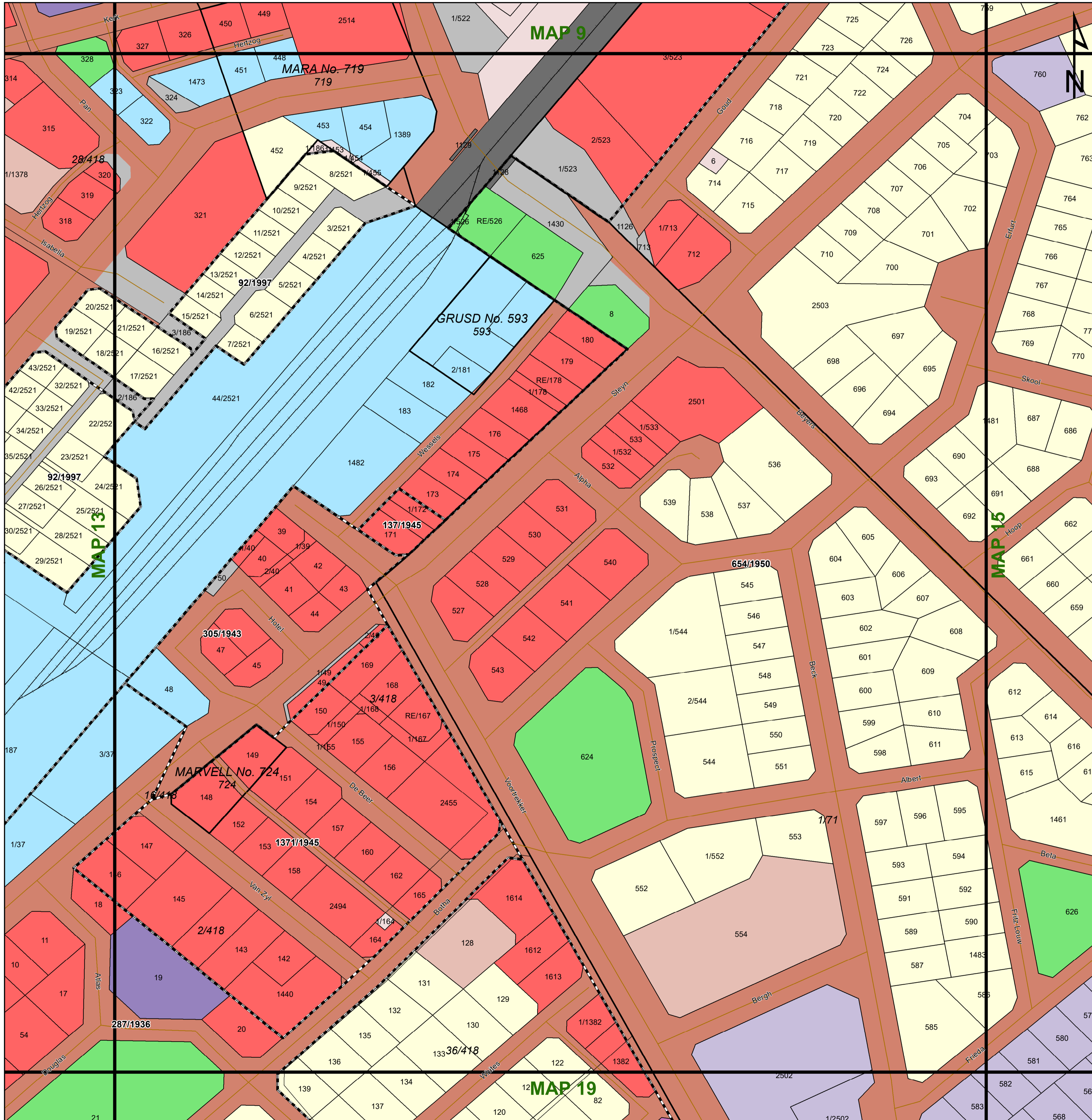
- Conservation
- Open Space I
- Open Space II
- Agricultural
- Smallholding
- Residential I
- Residential II
- General Residential
- Leisure Residential
- Resort
- Tourism
- Education
- Religious Purposes
- Institution
- Cemetery Use
- Municipal Purposes
- Government Purposes
- Municipal Townlands
- Special Use
- Business I
- Business II
- General Industrial
- Noxious Industry
- Extractive Industry
- Surface Infrastructure
- Roads & Streets
- Transportation Services



Key:

| | | | | | | | | |
|---------------|----------------|----------------|---------------|--------------|--------------------------------|----------------------------------|--------------------------------|-----------------------------|
| Heritage Site | Railway Lines | Rivers | General Plans | Farm Portion | Formal Protected Areas | High Potential Agriculture Area | Environmental Parameters | Ecological Support Area One |
| Cities/Towns | Eskom HV Lines | Secondary Road | Stand | Parent Farm | Nature Reserve | High Potential Agricultural Area | Protected Area | Ecological Support Area Two |
| 20m Contours | Main Road | National Road | Holding | Dams | Critical Biodiversity Area One | High Potential Agricultural Area | Critical Biodiversity Area Two | Other Natural Areas |





Legend

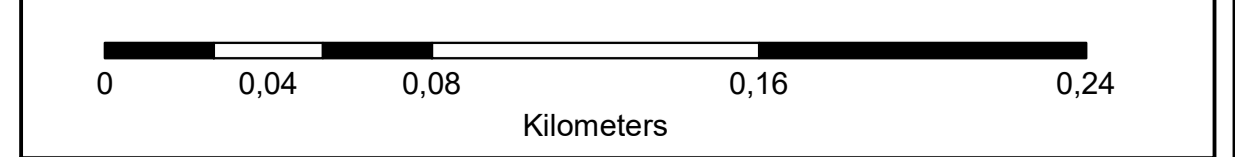
Land Use Zoning

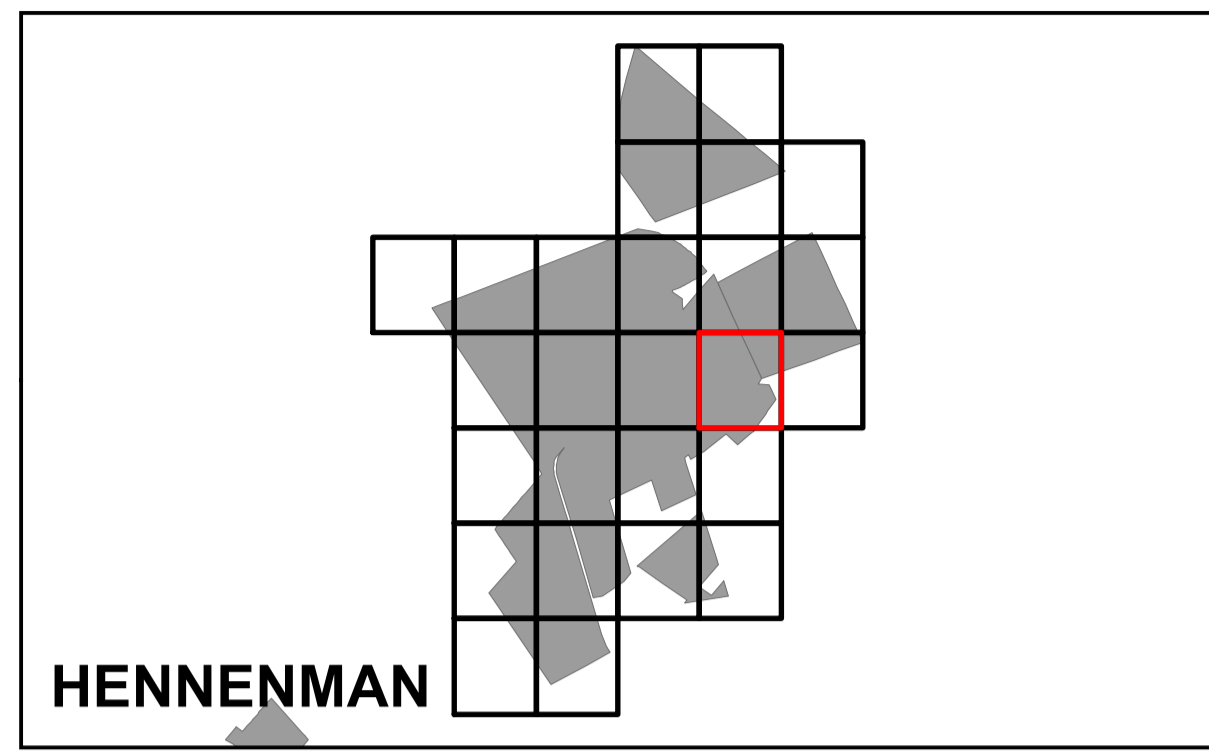
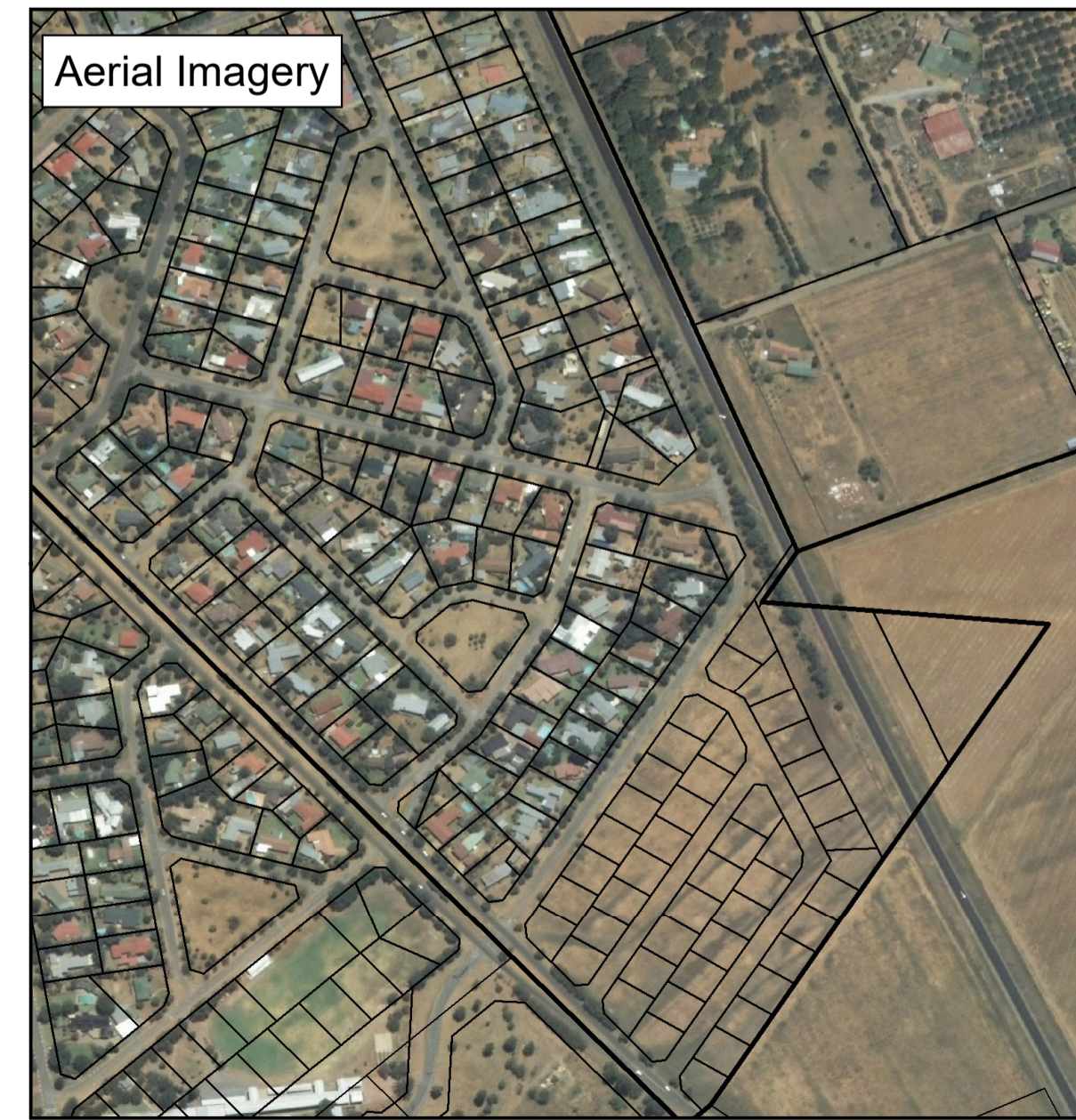
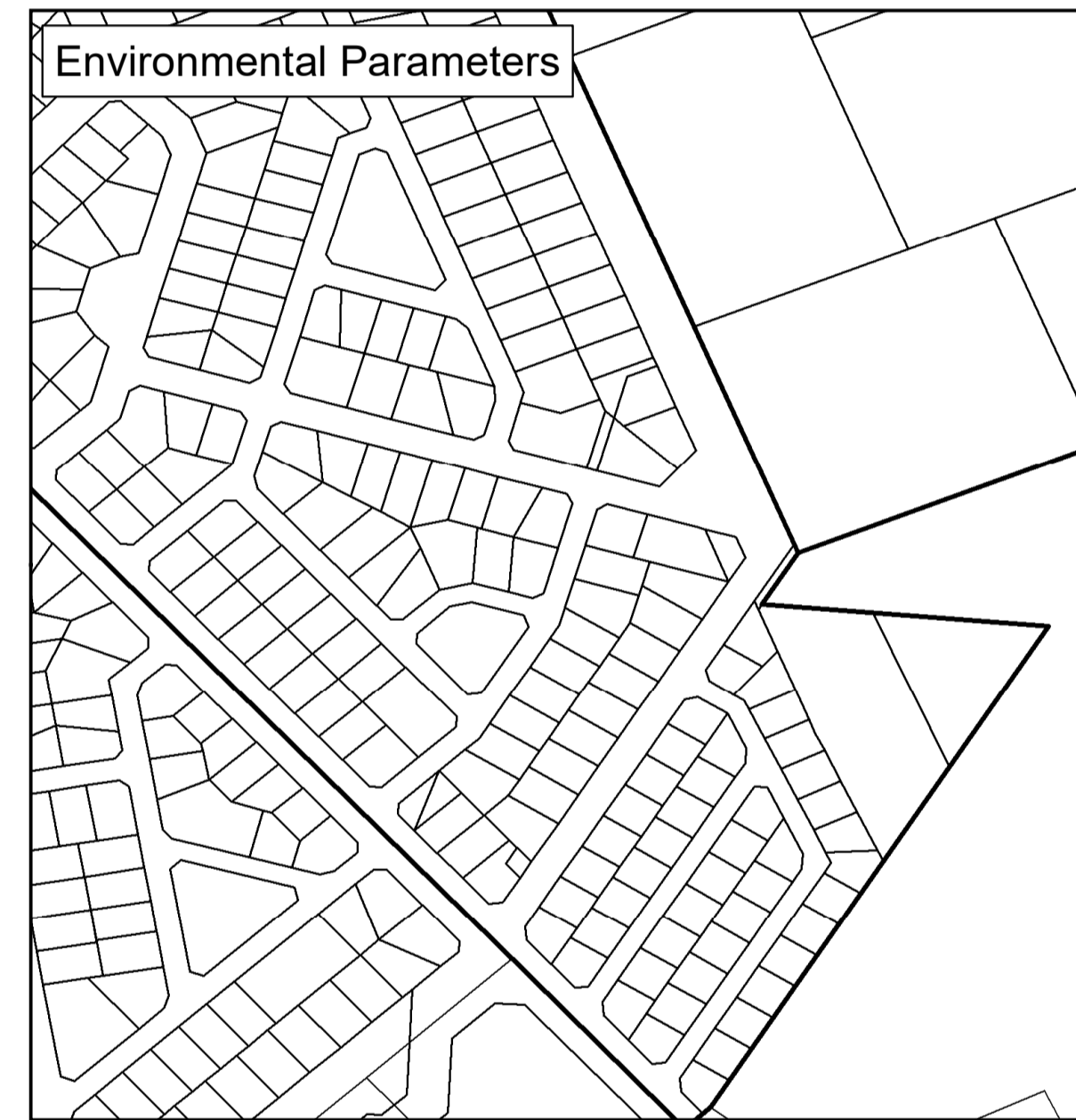
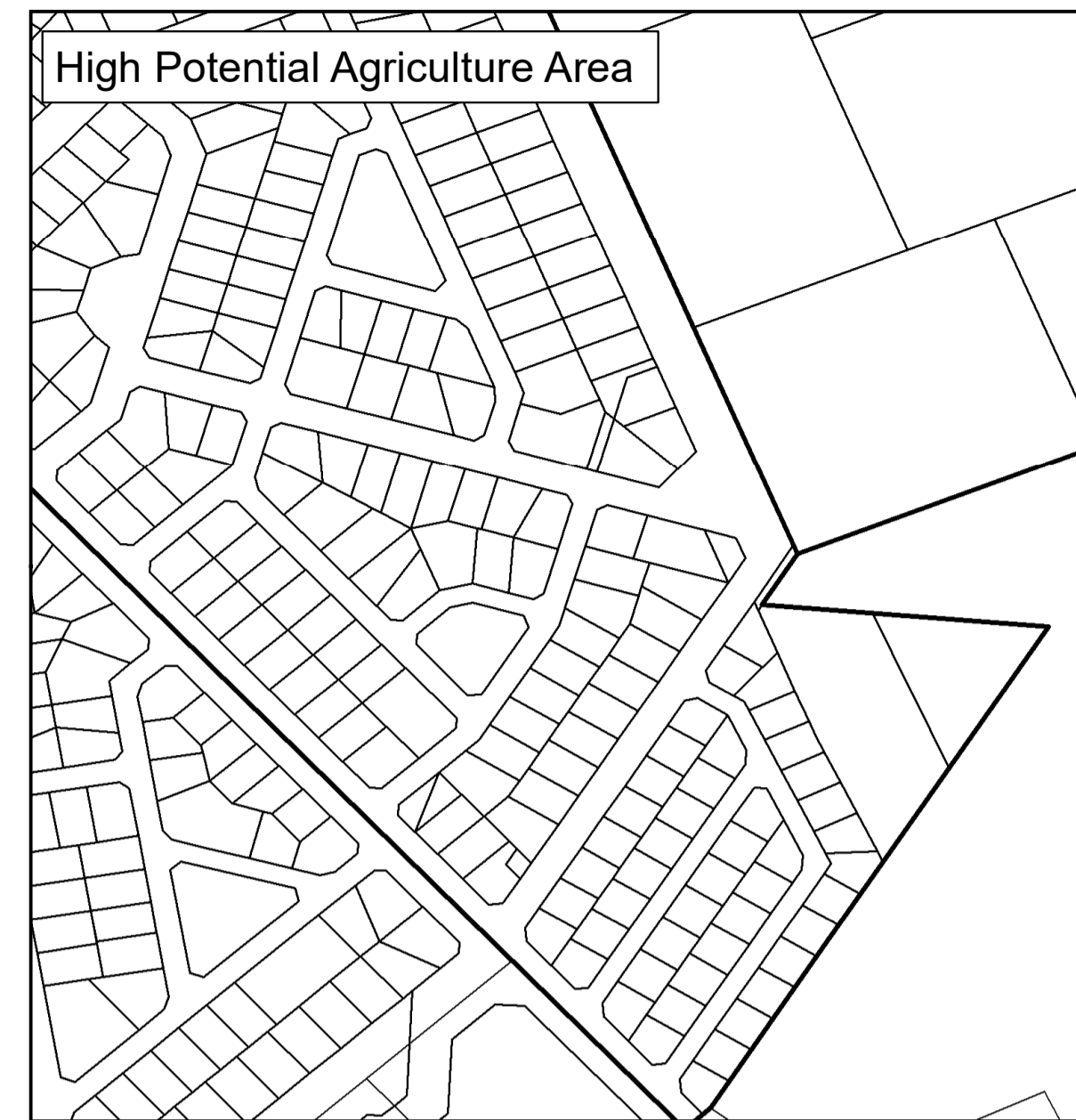
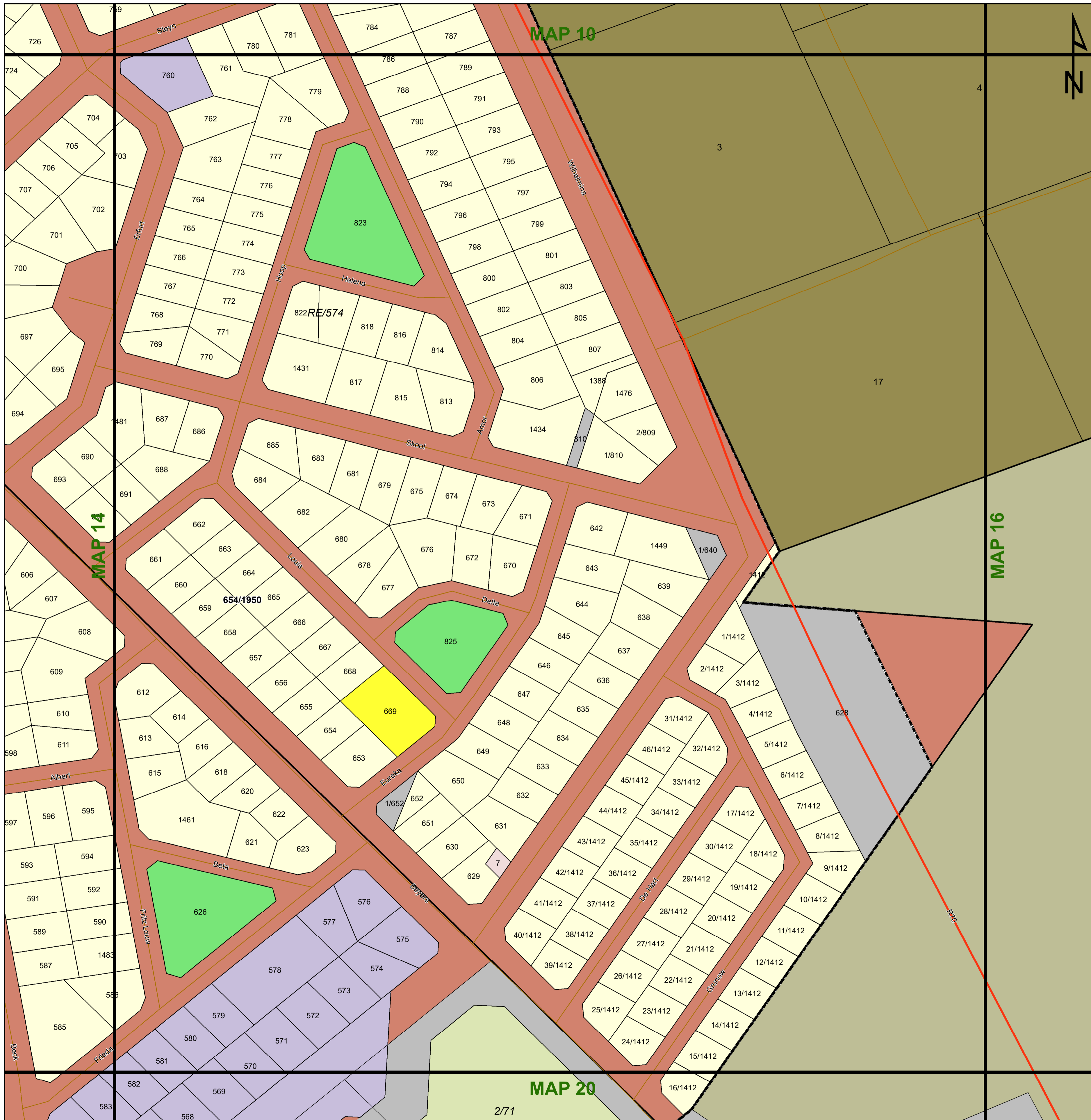
- Conservation
- Open Space I
- Open Space II
- Agricultural
- Smallholding
- Residential I
- Residential II
- General Residential
- Leisure Residential
- Resort
- Tourism
- Education
- Religious Purposes
- Institution
- Cemetery Use
- Municipal Purposes
- Government Purposes
- Municipal Townlands
- Special Use
- Business I
- Business II
- General Industrial
- Noxious Industry
- Extractive Industry
- Surface Infrastructure
- Roads & Streets
- Transportation Services



Key:

- Heritage Site
- Railway Lines
- Rivers
- General Plans
- Farm Portion
- Formal Protected Areas
- High Potential Agriculture Area
- Environmental Parameters
- Ecological Support Area One
- Cities/Towns
- Eskom HV Lines
- Secondary Road
- Nature Reserve
- High Potential Agricultural Area
- Ecological Support Area Two
- Main Road
- Stand
- Parent Farm
- Protected Area
- Other Natural Areas
- National Road
- Holding
- Dams
- Critical Biodiversity Area One
- Critical Biodiversity Area Two





Legend

Land Use Zoning

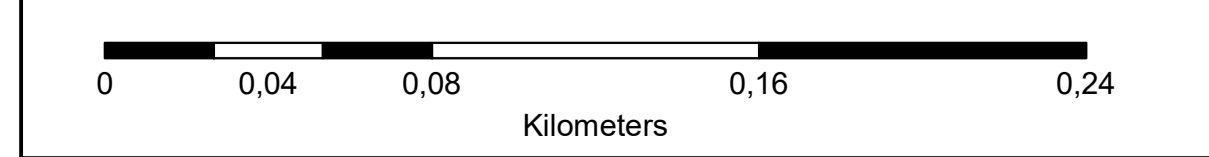
- Conservation
- Open Space I
- Open Space II
- Agricultural
- Smallholding
- Residential I
- Residential II
- General Residential
- Leisure Residential
- Resort
- Tourism
- Education
- Religious Purposes
- Institution
- Cemetery Use
- Municipal Purposes
- Government Purposes
- Municipal Townlands
- Special Use
- Business I
- Business II
- General Industrial
- Noxious Industry
- Extractive Industry
- Surface Infrastructure
- Roads & Streets
- Transportation Services

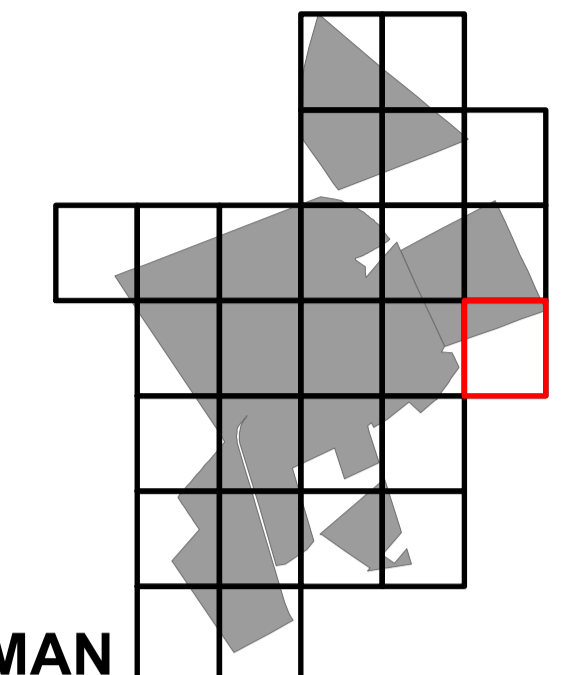
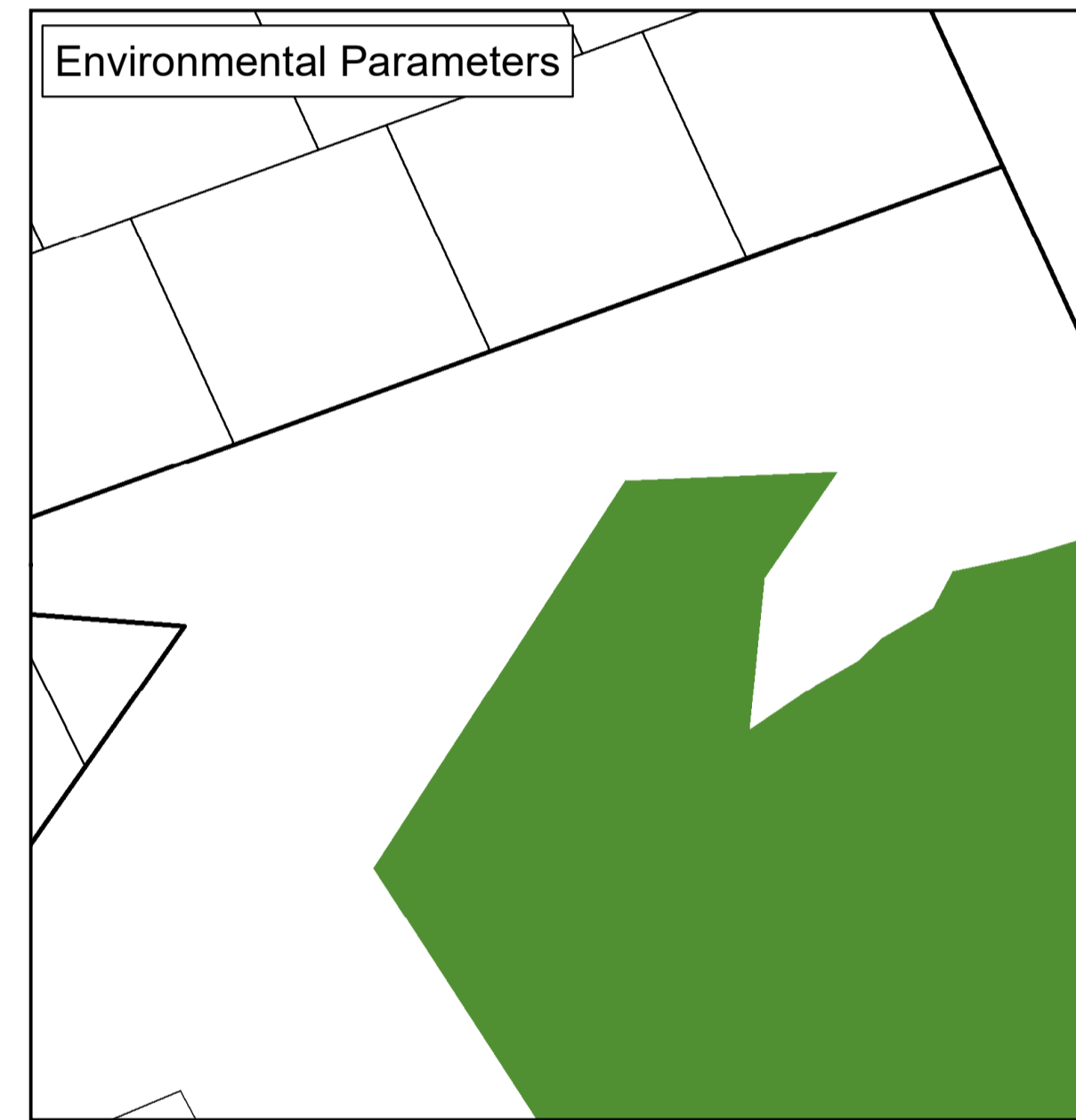
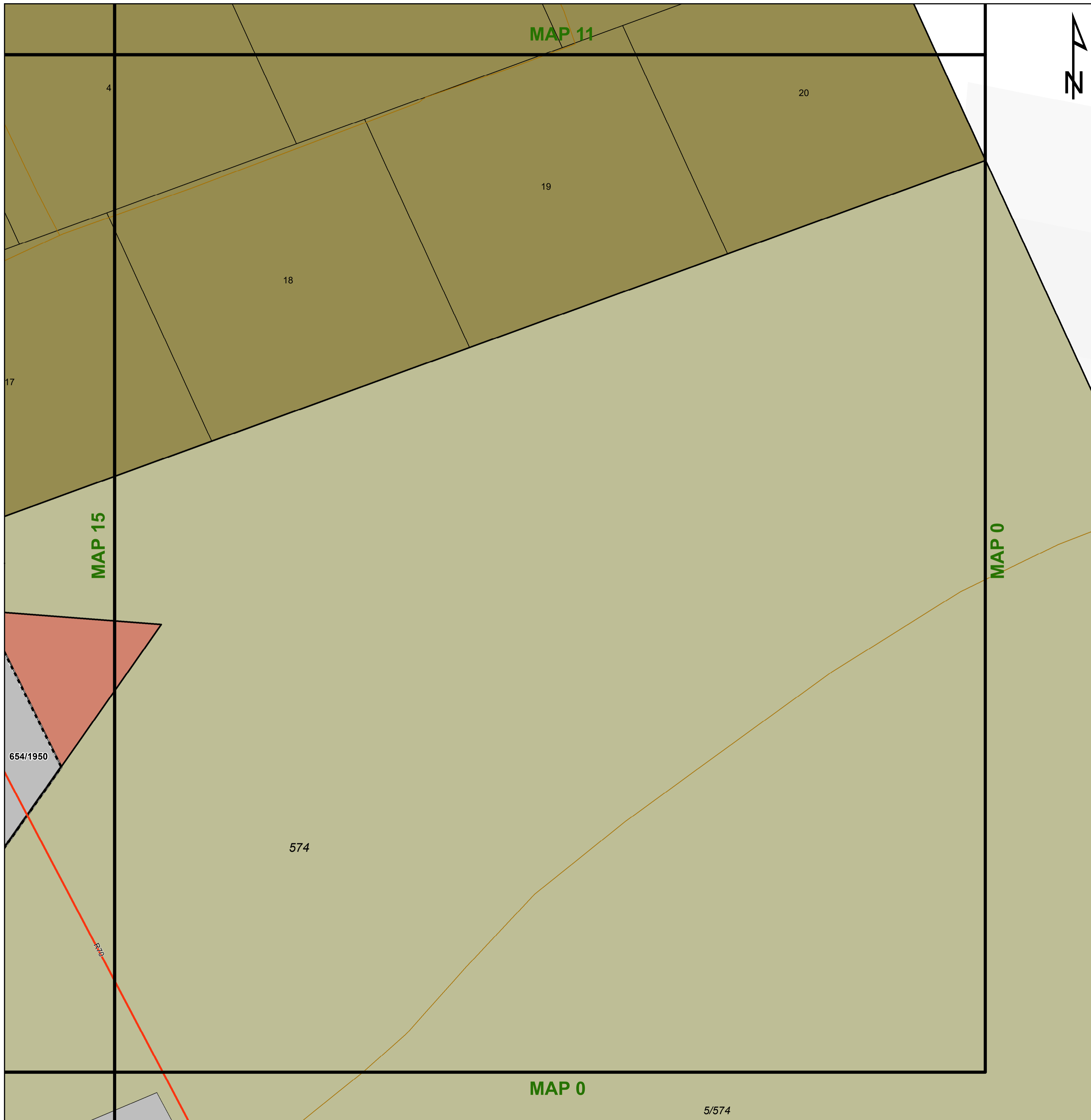
 **agriculture, land reform & rural development**
 Department: Agriculture, Land Reform and Rural Development
 REPUBLIC OF SOUTH AFRICA



Key:

| | | | | | | | | |
|---------------|----------------|----------------|---------------|--------------|--------------------------------|----------------------------------|--------------------------|-----------------------------|
| Heritage Site | Railway Lines | Rivers | General Plans | Farm Portion | Formal Protected Areas | High Potential Agriculture Area | Environmental Parameters | Ecological Support Area One |
| Cities/Towns | Eskom HV Lines | Secondary Road | Stand | Parent Farm | Nature Reserve | High Potential Agricultural Area | Protected Area | Ecological Support Area Two |
| 20m Contours | National Road | Main Road | Holding | Dams | Critical Biodiversity Area One | Critical Biodiversity Area Two | Other Natural Areas | |





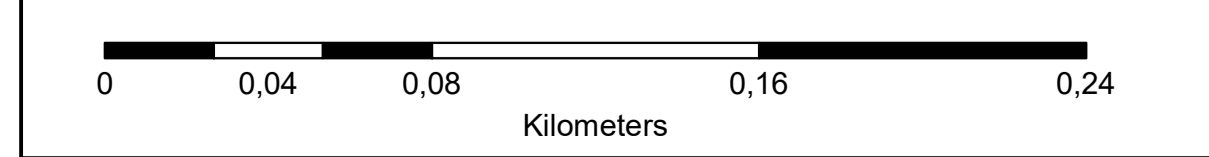
Legend

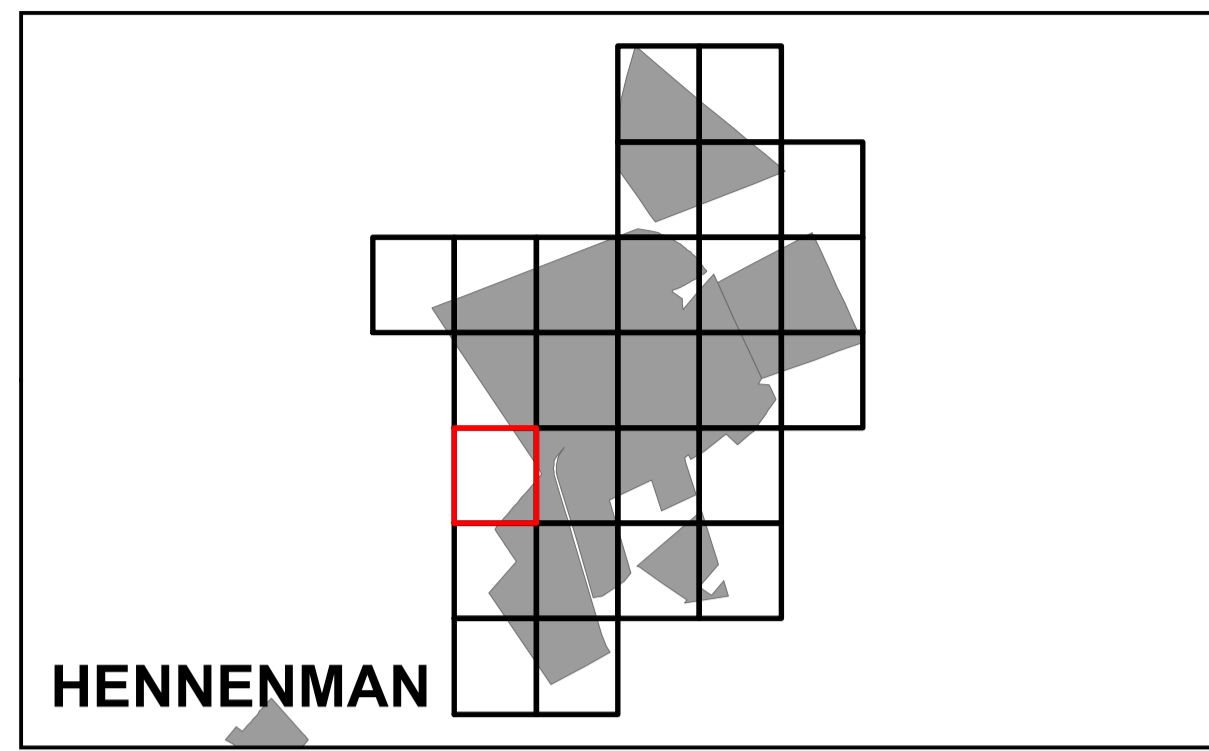
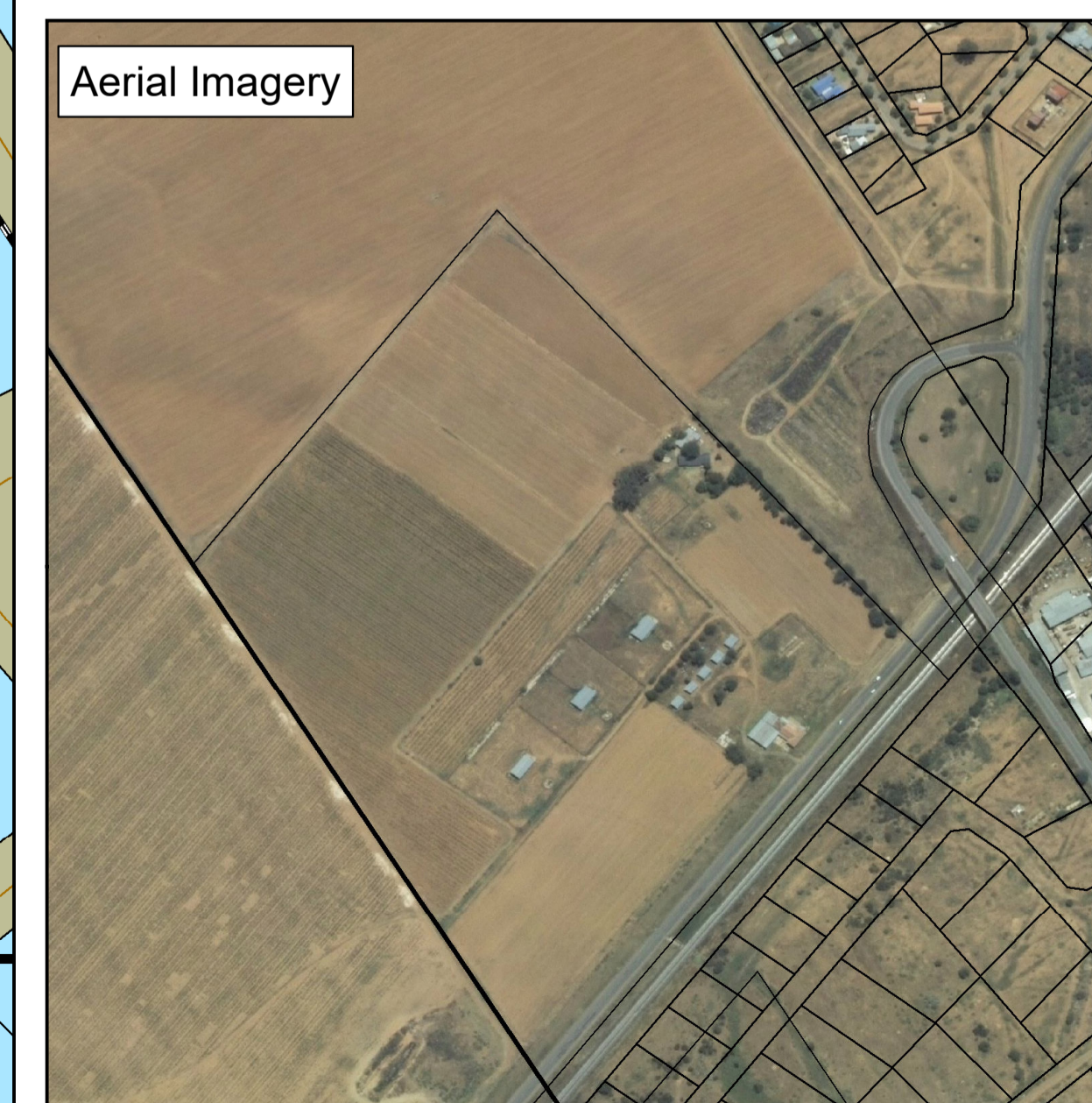
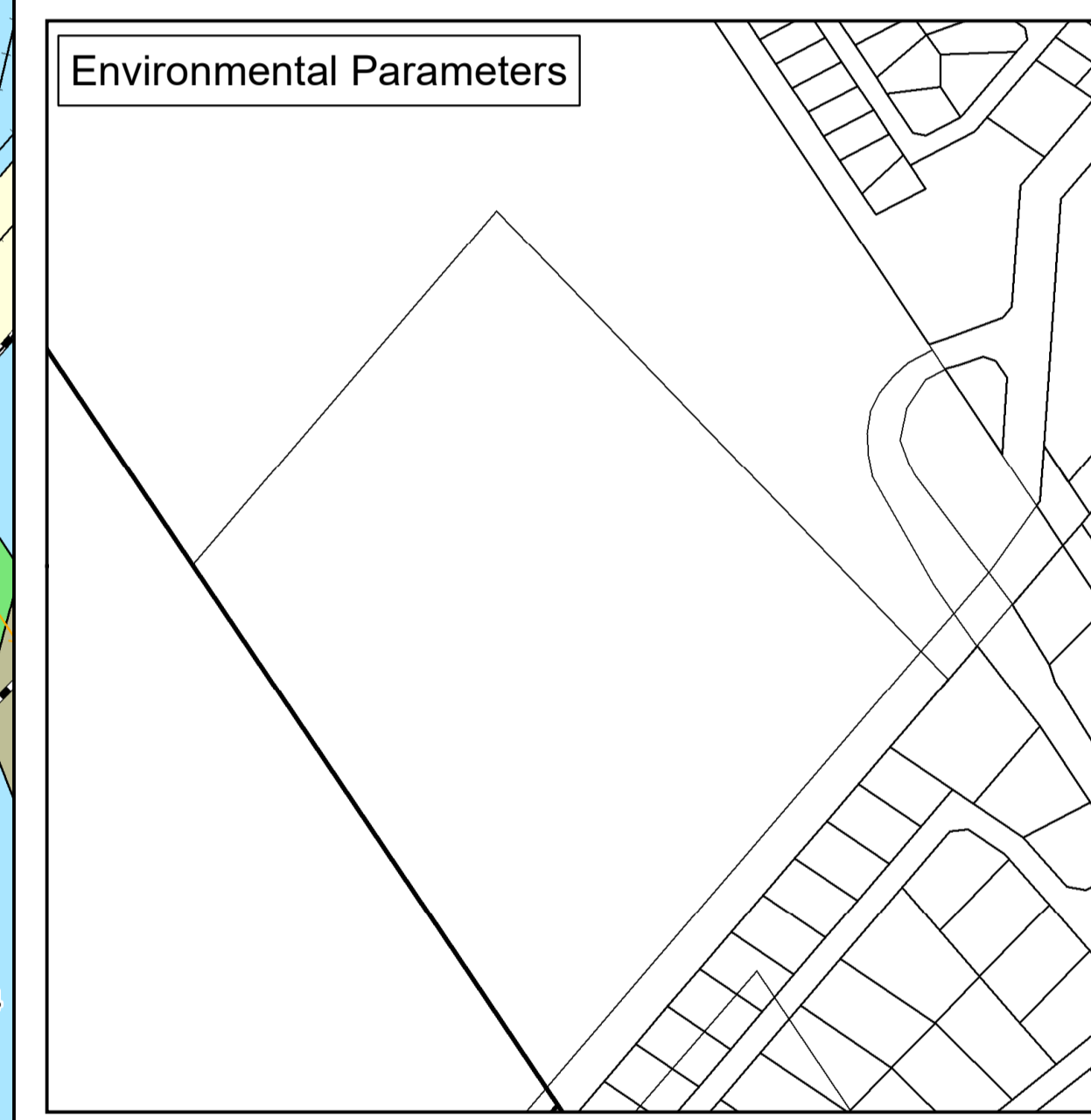
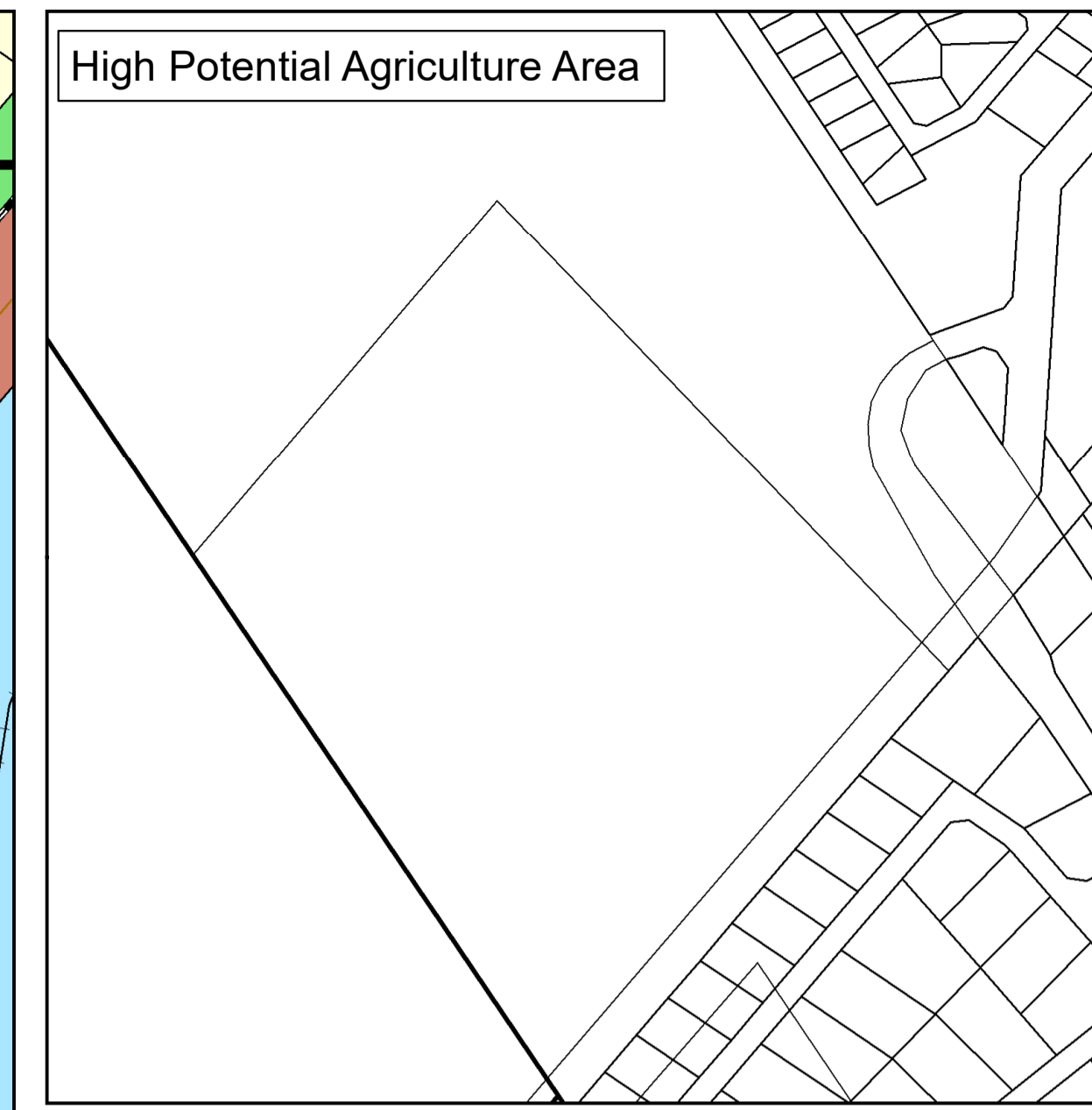
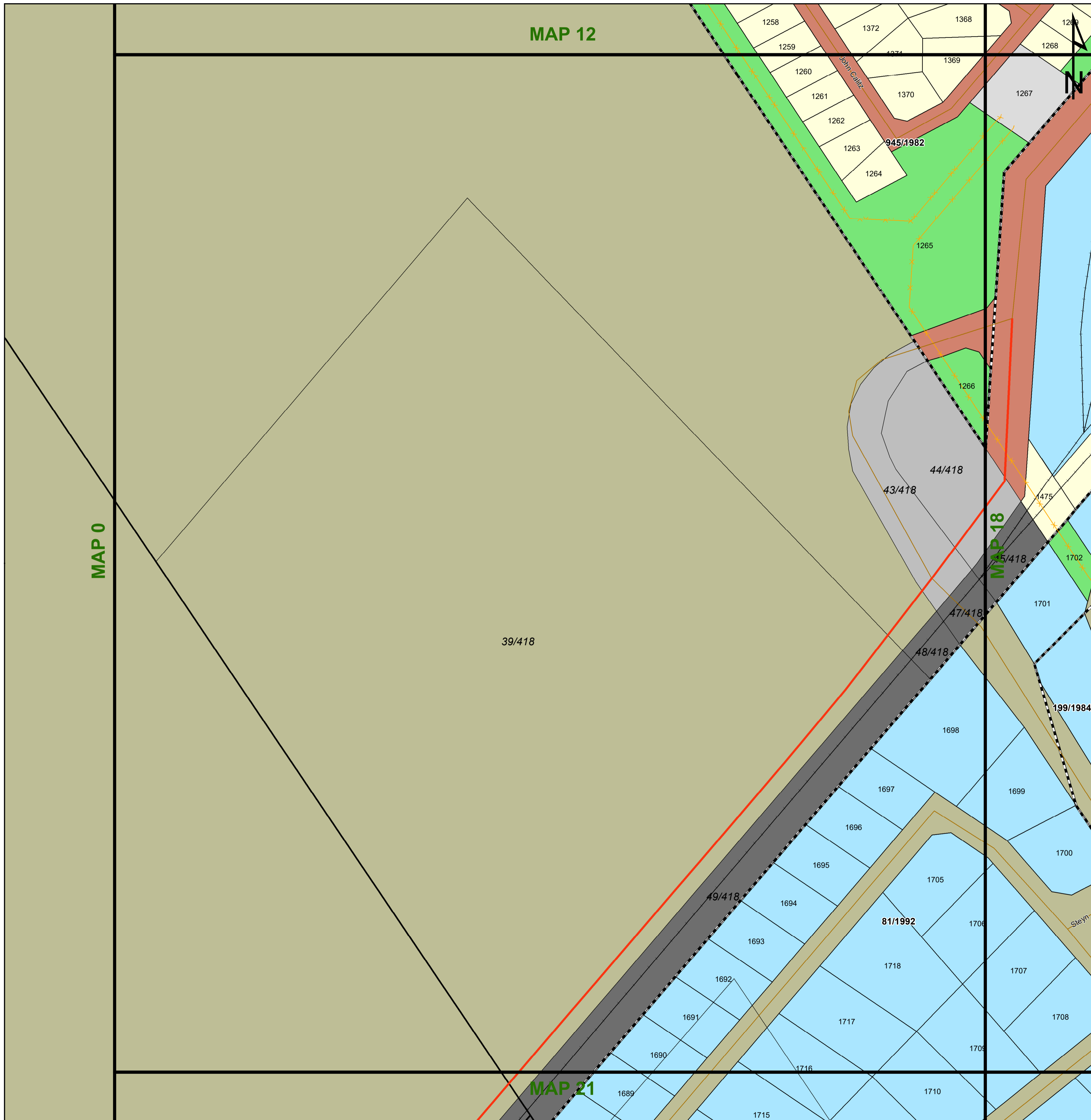
Land Use Zoning

- Conservation
- Open Space I
- Open Space II
- Agricultural
- Smallholding
- Residential I
- Residential II
- General Residential
- Leisure Residential
- Resort
- Tourism
- Education
- Religious Purposes
- Institution
- Cemetery Use
- Municipal Purposes
- Government Purposes
- Municipal Townlands
- Special Use
- Business I
- Business II
- General Industrial
- Noxious Industry
- Extractive Industry
- Surface Infrastructure
- Roads & Streets
- Transportation Services

Key:

- Heritage Site
- Cities/Towns
- Railway Lines
- Rivers
- Eskom HV Lines
- Secondary Road
- Main Road
- National Road
- General Plans
- Farm Portion
- Stand
- Parent Farm
- Holding
- Dams
- Formal Protected Areas
- Nature Reserve
- High Potential Agriculture Area
- Cadastral
- High Potential Agricultural Area
- Environmental Parameters
- Protected Area
- Critical Biodiversity Area One
- Critical Biodiversity Area Two
- Ecological Support Area One
- Ecological Support Area Two
- Other Natural Areas





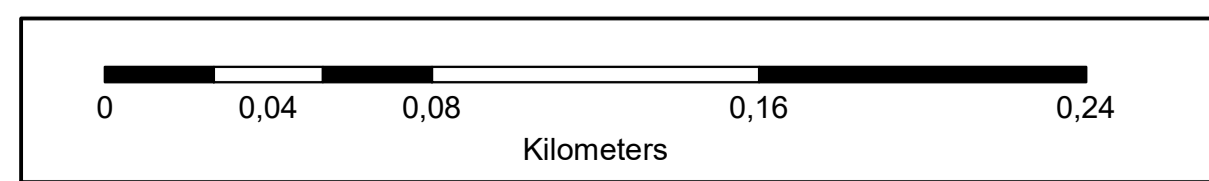
Legend

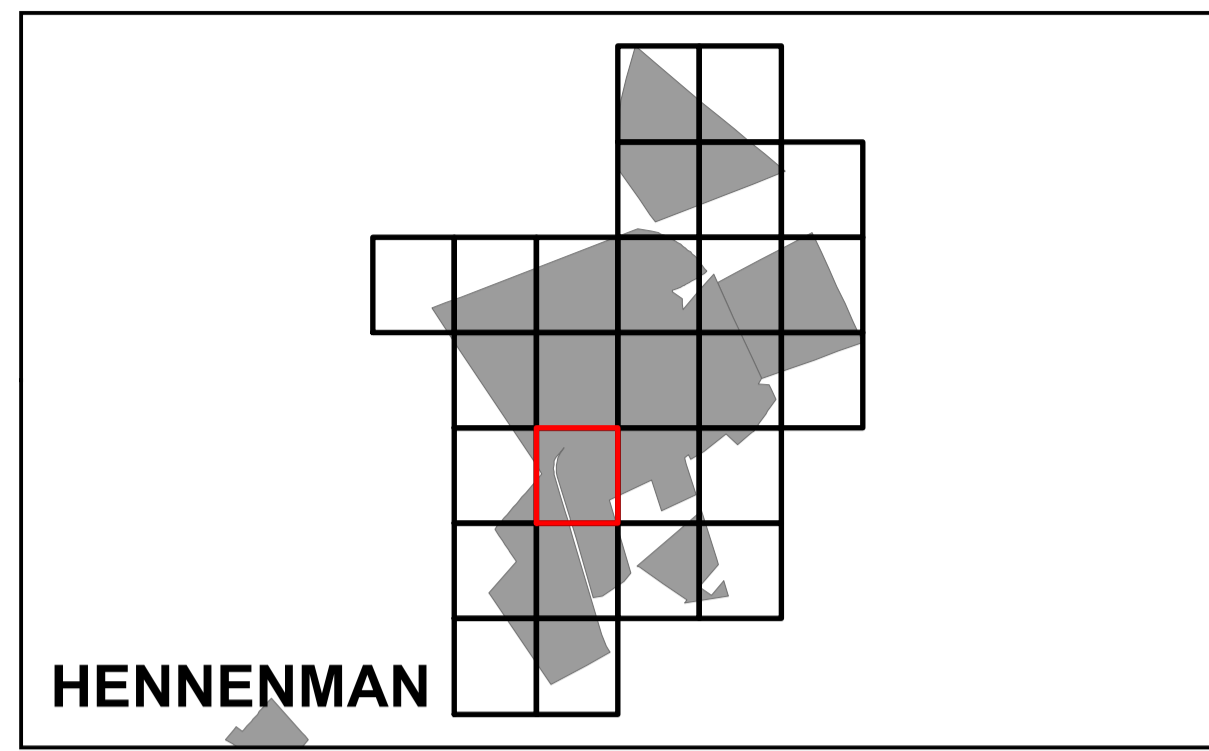

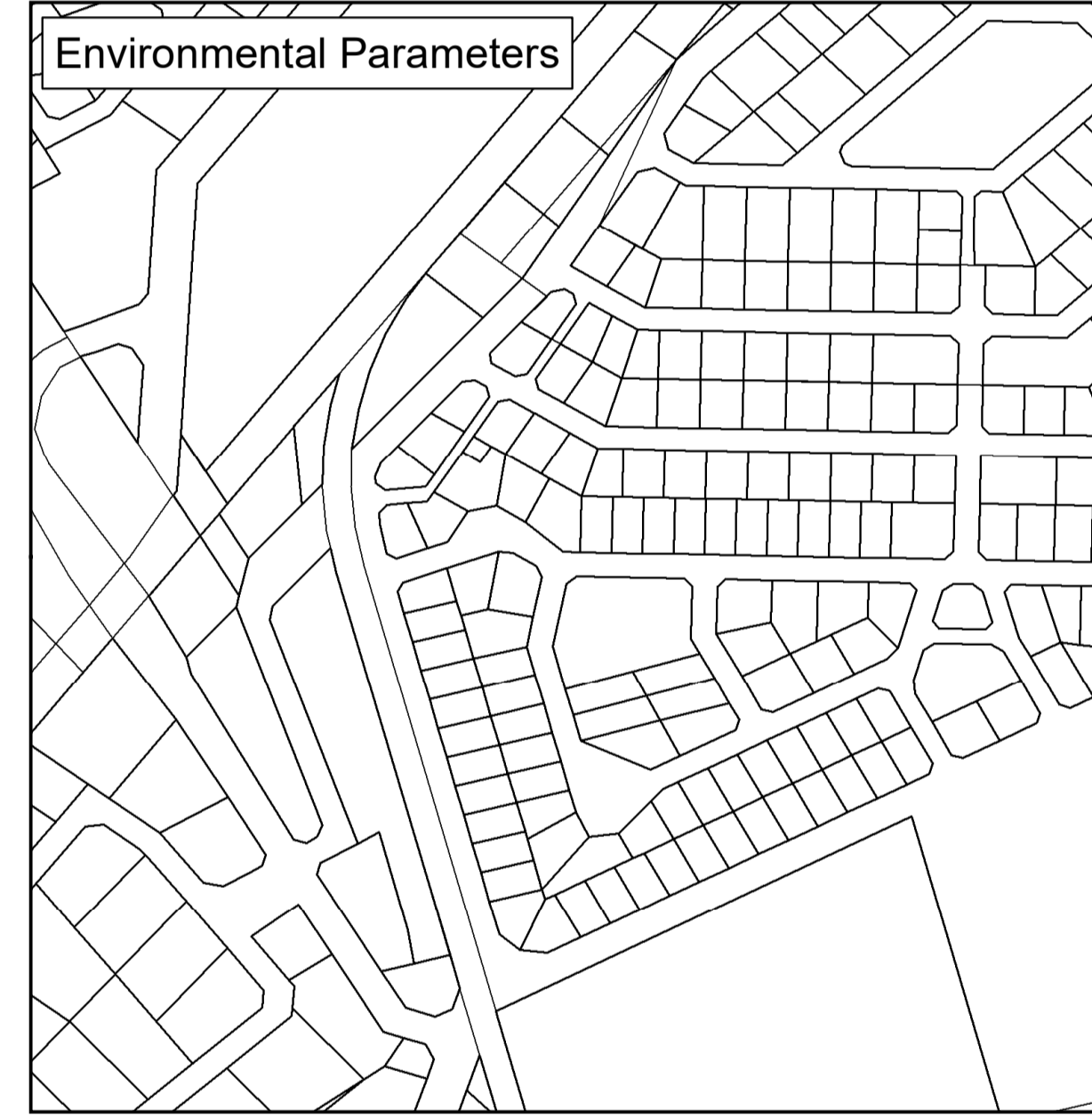
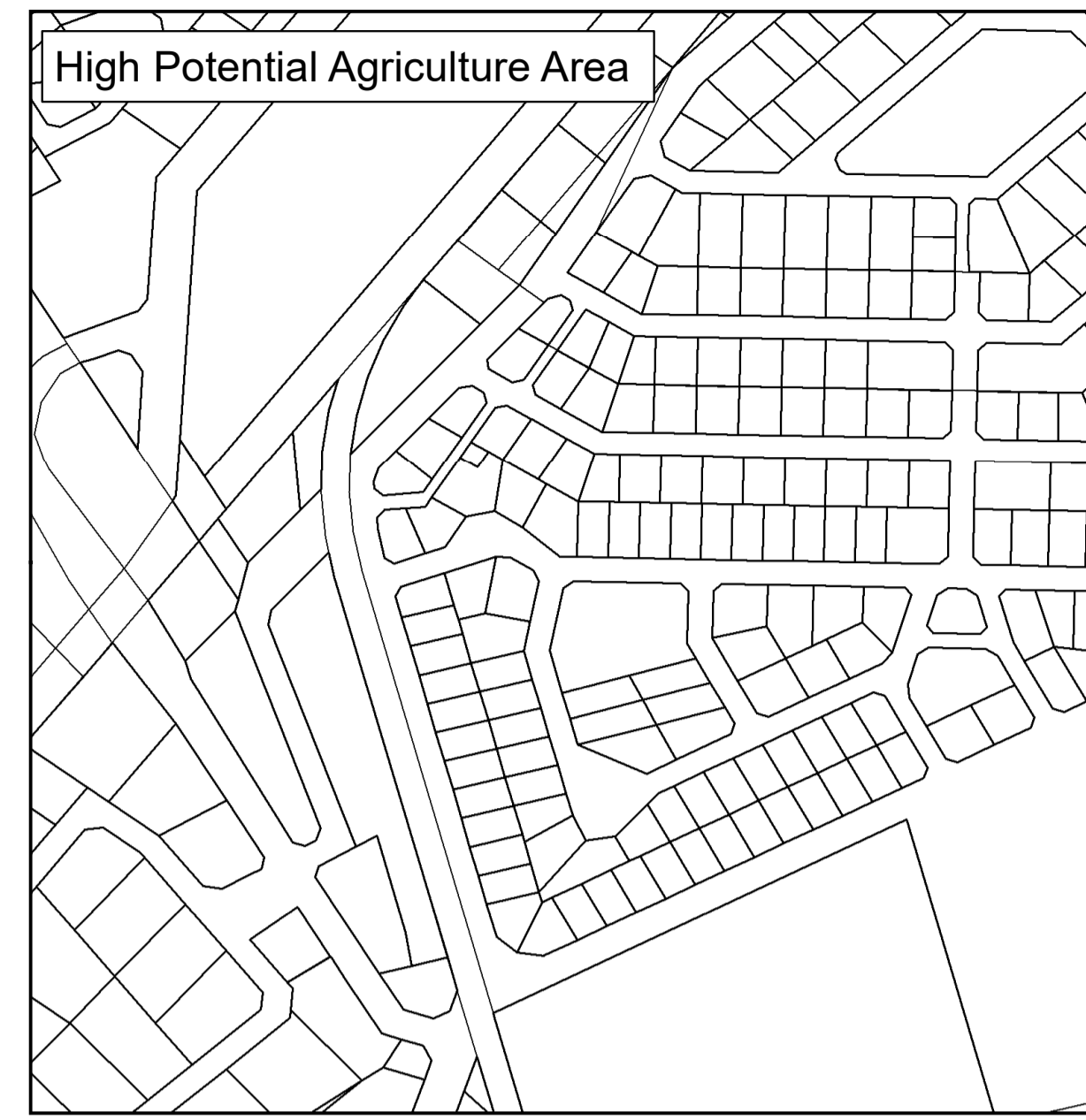
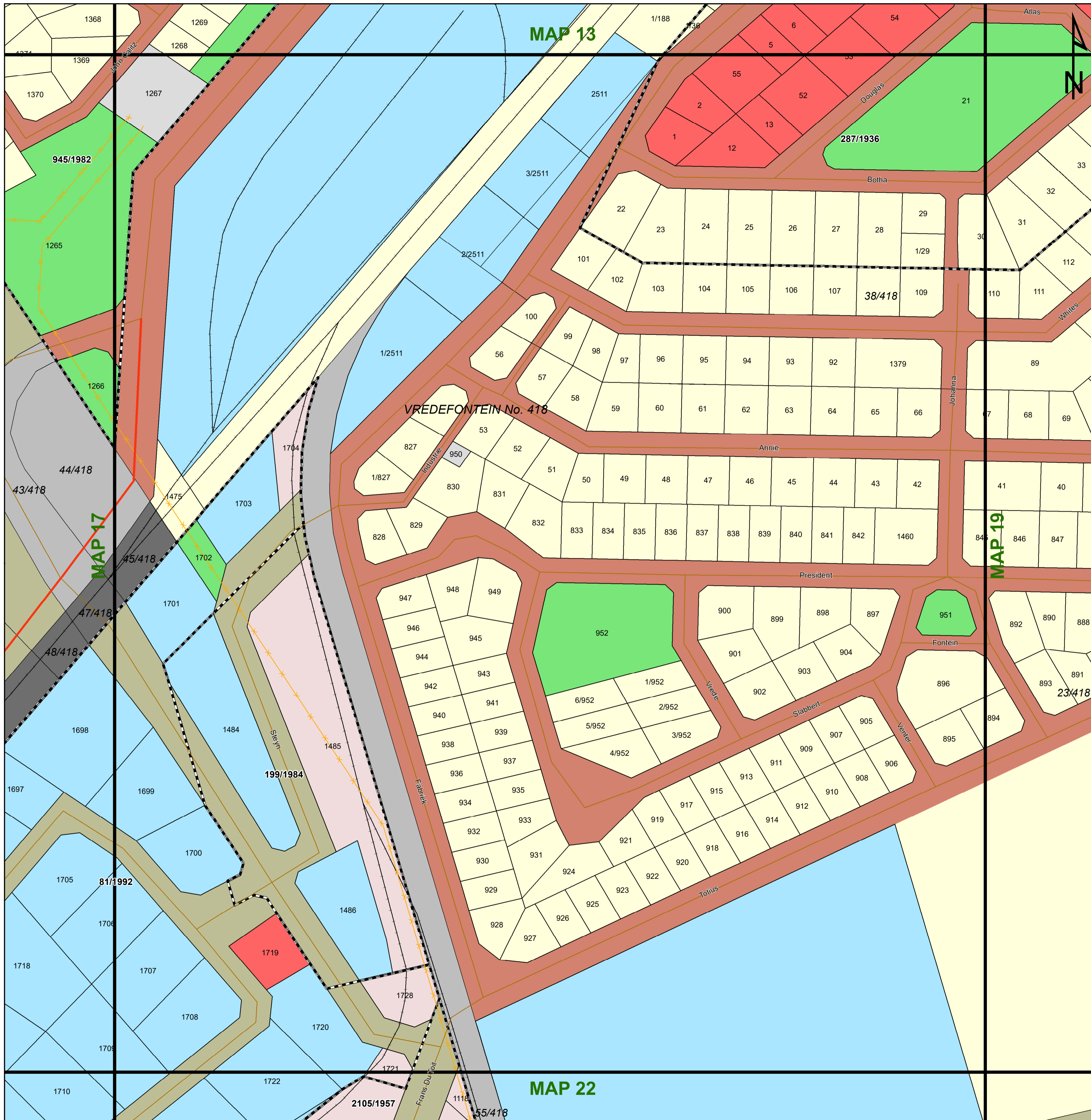
Land Use Zoning

- Conservation
- Open Space I
- Open Space II
- Agricultural
- Smallholding
- Residential I
- Residential II
- General Residential
- Leisure Residential
- Resort
- Tourism
- Education
- Religious Purposes
- Institution
- Cemetery Use
- Municipal Purposes
- Government Purposes
- Municipal Townlands
- Special Use
- Business I
- Business II
- General Industrial
- Noxious Industry
- Extractive Industry
- Surface Infrastructure
- Roads & Streets
- Transportation Services

Key:

| | | | | | | | | |
|---------------|----------------|----------------|---------------|--------------|------------------------|----------------------------------|--------------------------------|-----------------------------|
| Heritage Site | Railway Lines | Rivers | General Plans | Farm Portion | Formal Protected Areas | High Potential Agriculture Area | Environmental Parameters | Ecological Support Area One |
| Cities/Towns | Eskom HV Lines | Secondary Road | Stand | Parent Farm | Nature Reserve | Cadastral | Protected Area | Ecological Support Area Two |
| | 20m Contours | Main Road | Holding | Dams | | High Potential Agricultural Area | Critical Biodiversity Area One | Other Natural Areas |
| | National Road | | | | | | Critical Biodiversity Area Two | |





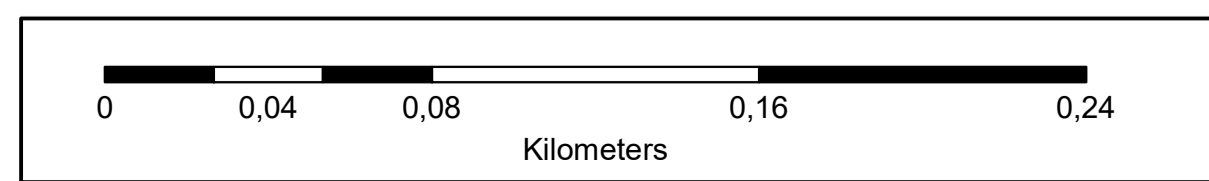
Legend

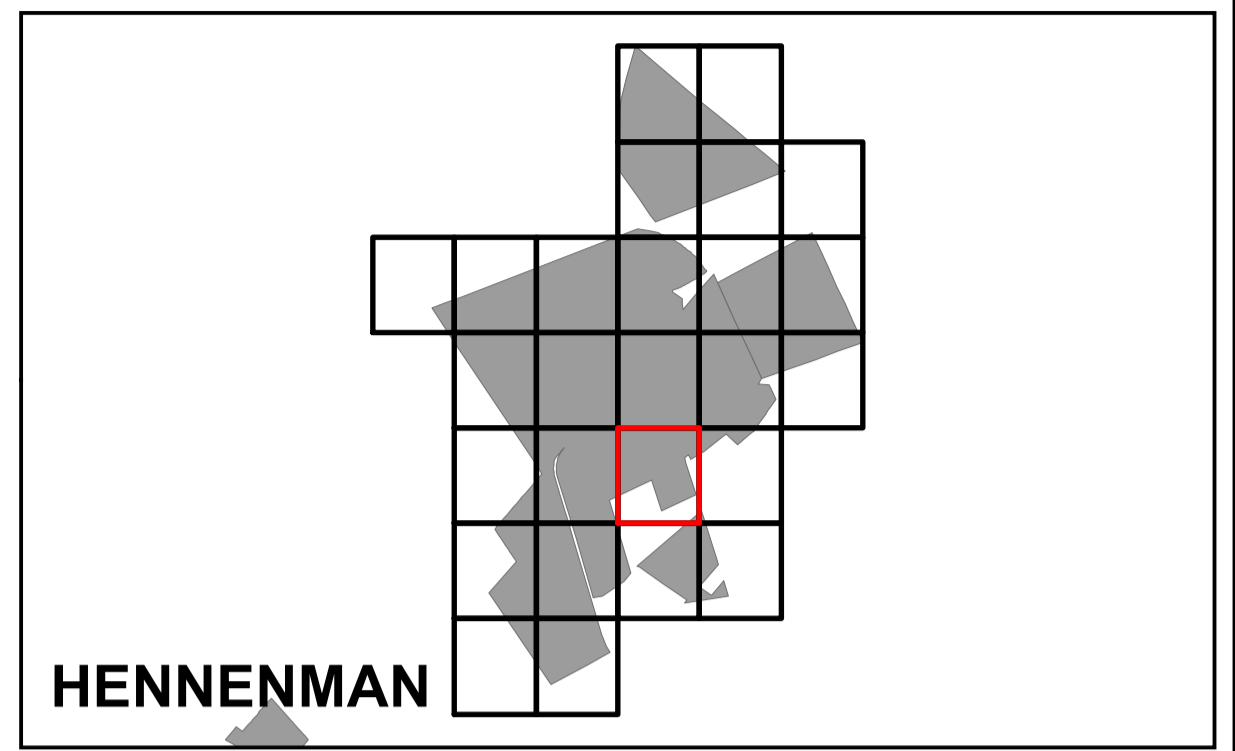

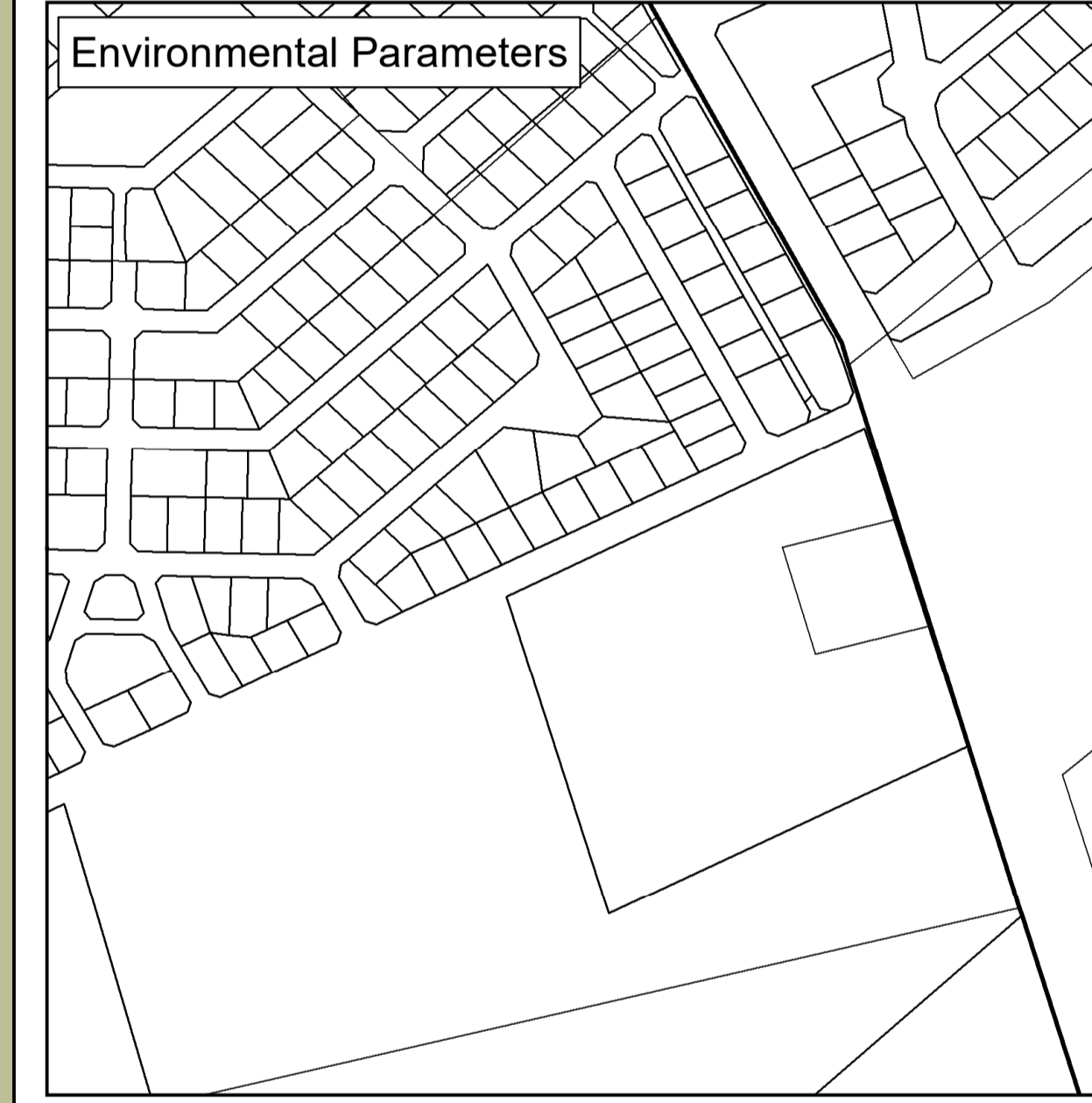
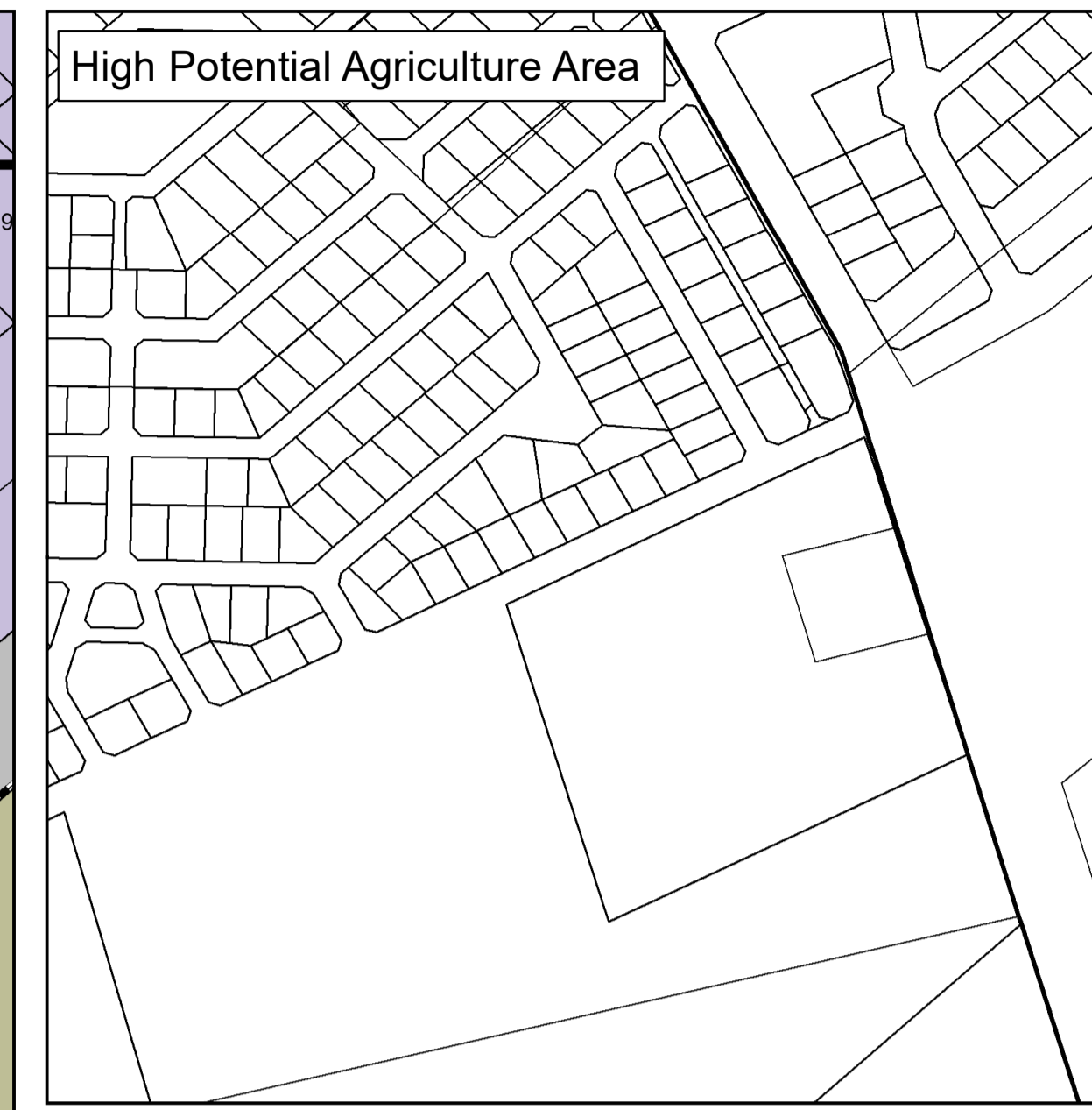
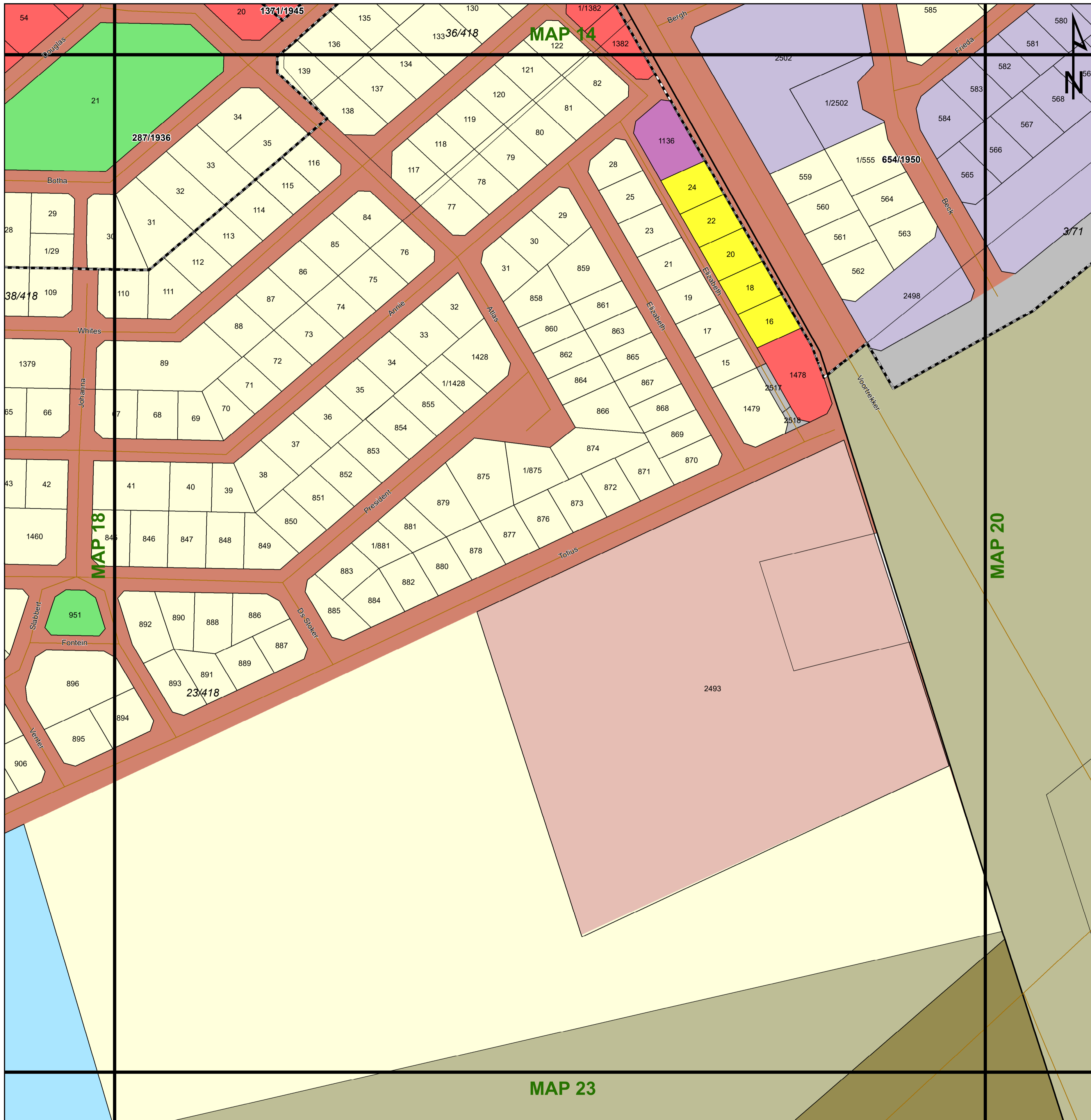
Land Use Zoning

- Conservation
- Open Space I
- Open Space II
- Agricultural
- Smallholding
- Residential I
- Residential II
- General Residential
- Leisure Residential
- Resort
- Tourism
- Education
- Religious Purposes
- Institution
- Cemetery Use
- Municipal Purposes
- Government Purposes
- Municipal Townlands
- Special Use
- Business I
- Business II
- General Industrial
- Noxious Industry
- Extractive Industry
- Surface Infrastructure
- Roads & Streets
- Transportation Services

Key:

| | | | | | | | | |
|---------------|----------------|----------------|---------------|--------------|--------------------------------|----------------------------------|--------------------------|-----------------------------|
| Heritage Site | Railway Lines | Rivers | General Plans | Farm Portion | Formal Protected Areas | High Potential Agriculture Area | Environmental Parameters | Ecological Support Area One |
| Cities/Towns | Eskom HV Lines | Secondary Road | Stand | Parent Farm | Nature Reserve | High Potential Agricultural Area | Protected Area | Ecological Support Area Two |
| 20m Contours | National Road | Main Road | Holding | Dams | Critical Biodiversity Area One | Critical Biodiversity Area Two | Other Natural Areas | |





Legend

Land Use Zoning

- Conservation
- Open Space I
- Open Space II
- Agricultural
- Smallholding
- Residential I
- Residential II
- General Residential
- Leisure Residential
- Resort
- Tourism
- Education
- Religious Purposes
- Institution
- Cemetery Use
- Municipal Purposes
- Government Purposes
- Municipal Townlands
- Special Use
- Business I
- Business II
- General Industrial
- Noxious Industry
- Extractive Industry
- Surface Infrastructure
- Roads & Streets
- Transportation Services

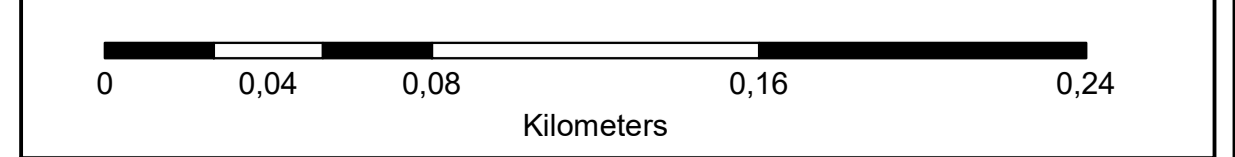
 **agriculture, land reform & rural development**
Department: Agriculture, Land Reform and Rural Development
REPUBLIC OF SOUTH AFRICA

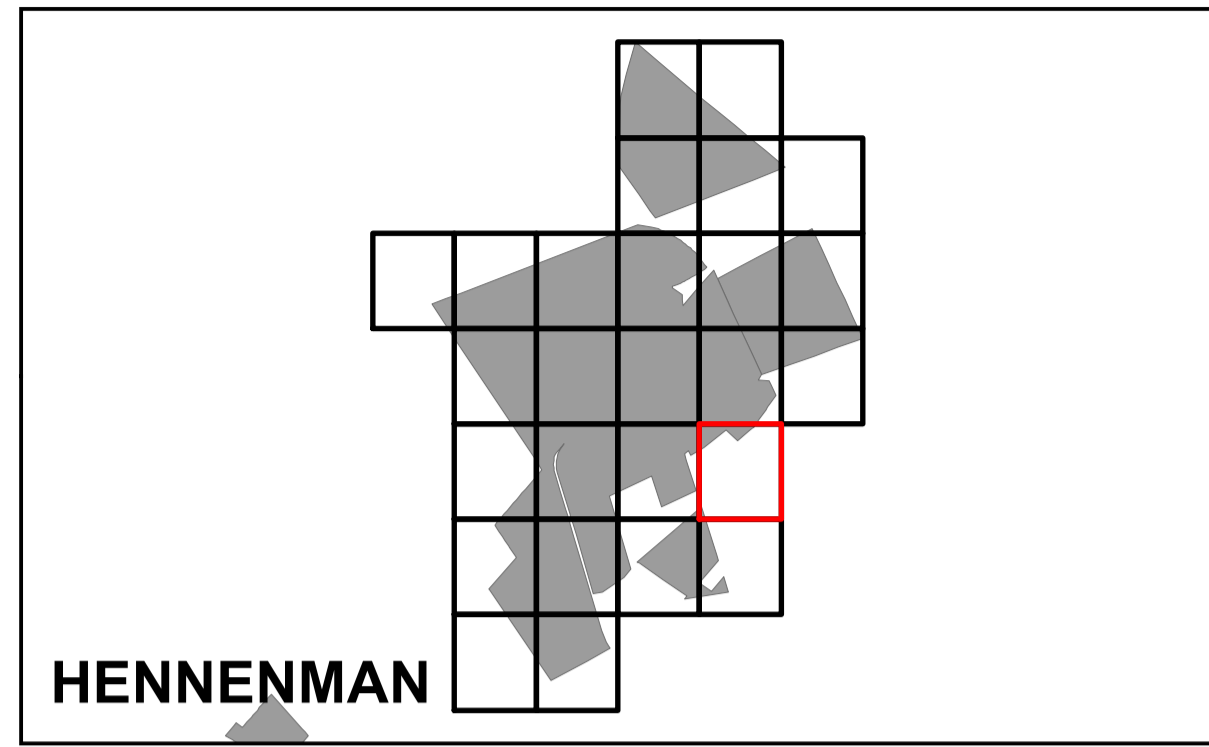
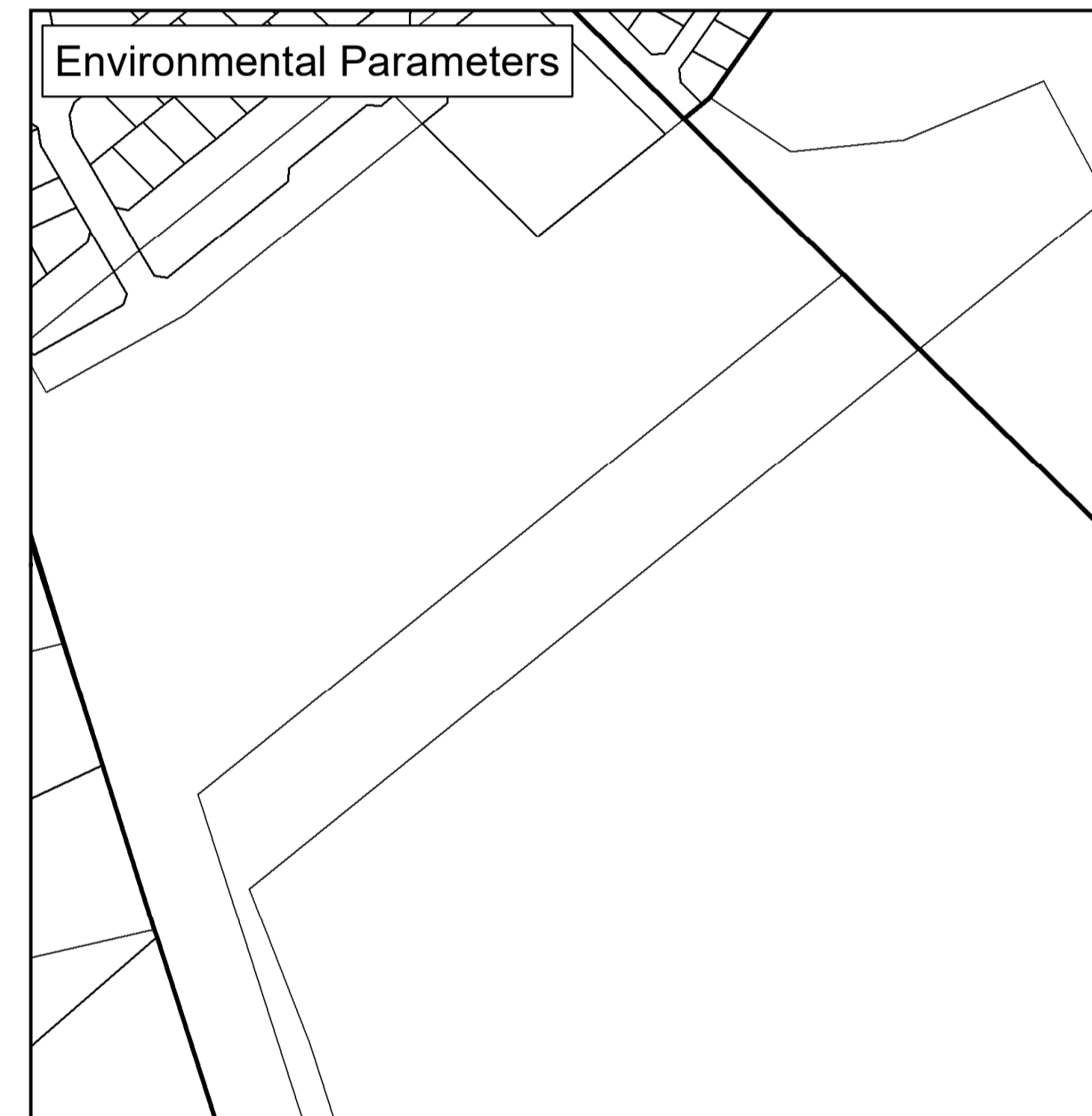
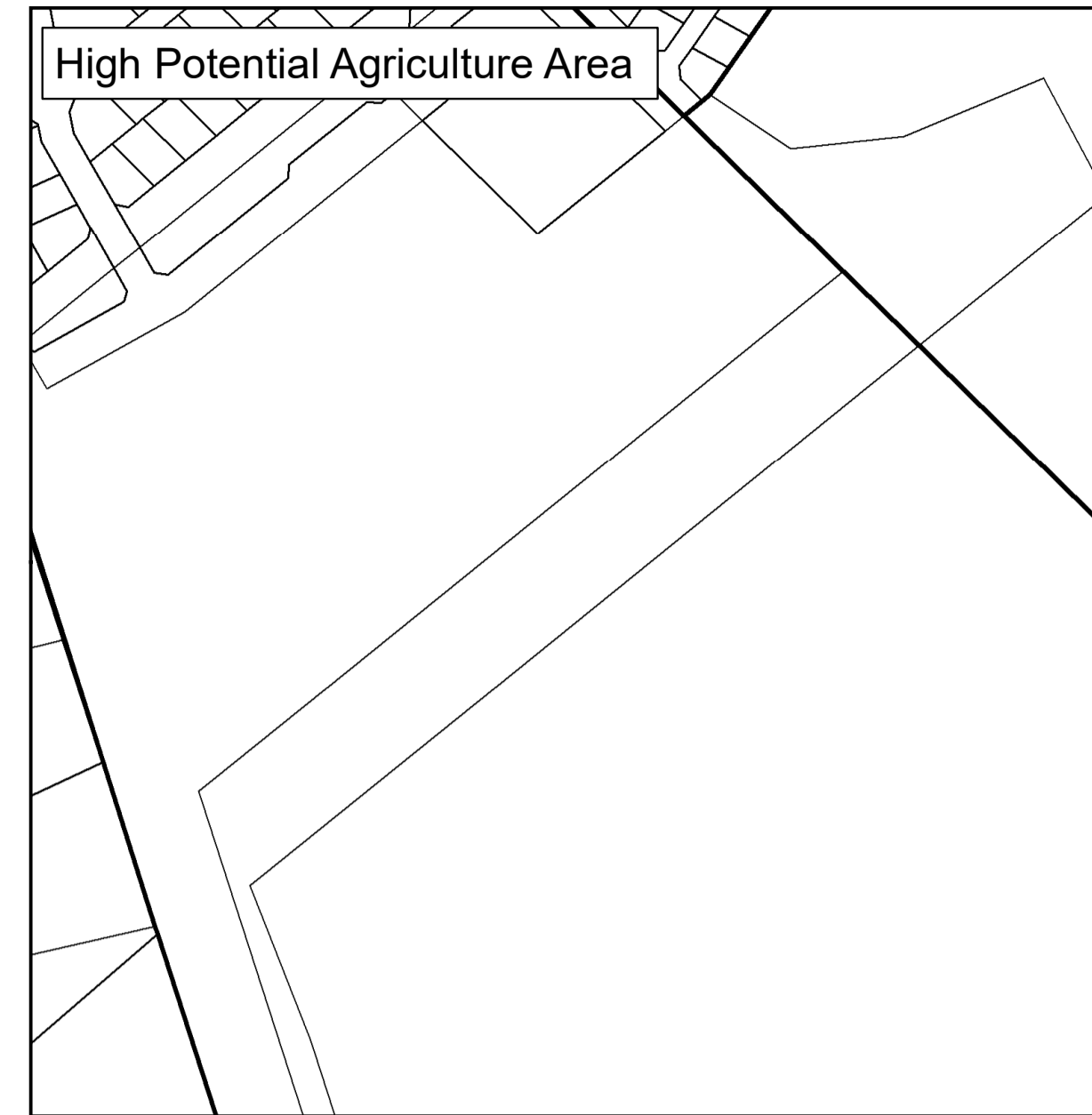
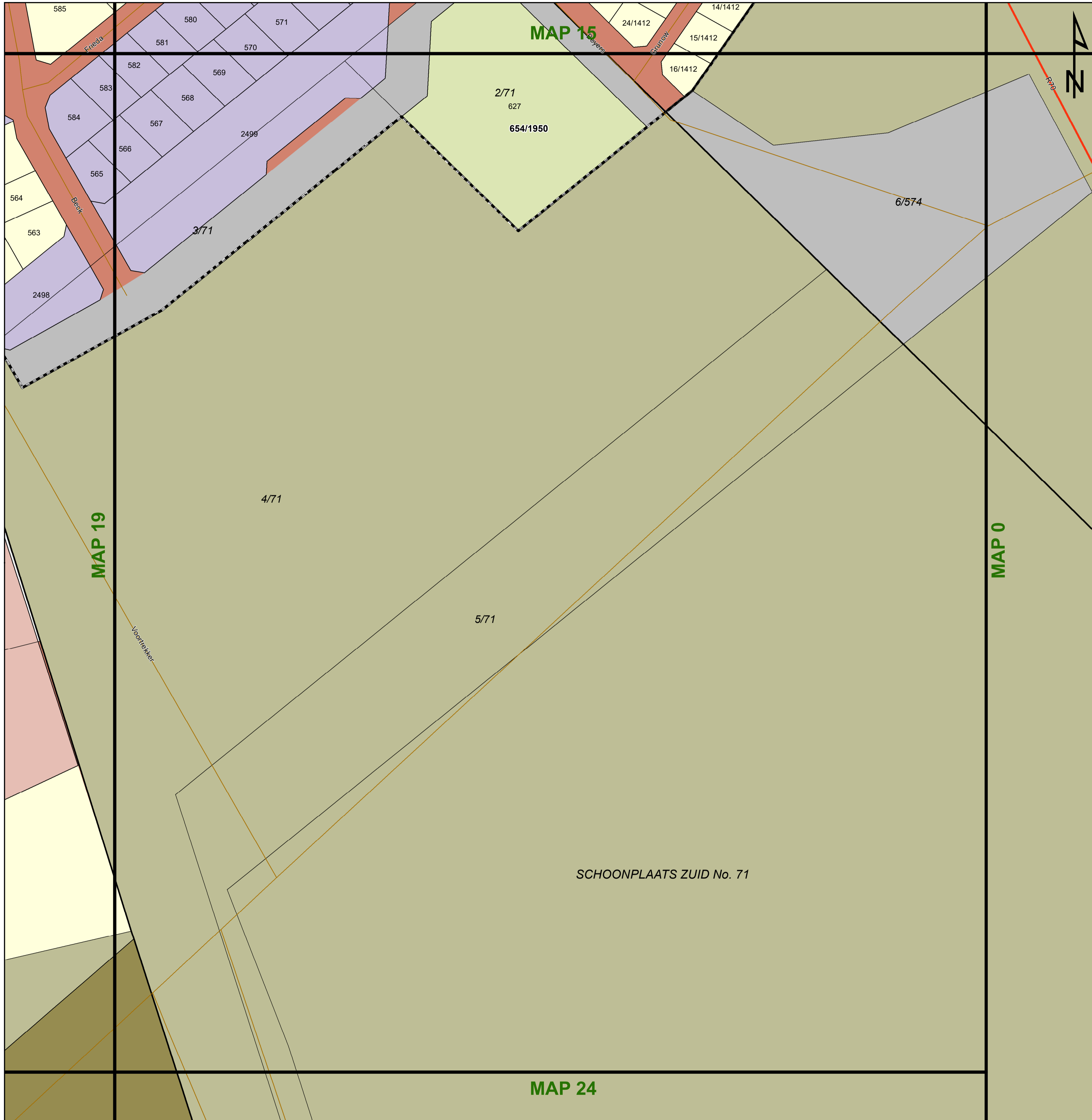
 **MATJHABENG**
Local Municipality

 **MVD Kalahari**

Key:

- Heritage Site
- Railway Lines
- Rivers
- General Plans
- Farm Portion
- Formal Protected Areas
- High Potential Agriculture Area
- Ecological Support Area One
- Cities/Towns
- Eskom HV Lines
- Secondary Road
- Stand
- Nature Reserve
- Cadastral
- Ecological Support Area Two
- Main Road
- Parent Farm
- High Potential Agricultural Area
- Other Natural Areas
- National Road
- Holding
- Dams
- Protected Area
- Critical Biodiversity Area One
- Critical Biodiversity Area Two





Legend

Land Use Zoning

- Conservation
- Open Space I
- Open Space II
- Agricultural
- Smallholding
- Residential I
- Residential II
- General Residential
- Leisure Residential
- Resort
- Tourism
- Education
- Religious Purposes
- Institution
- Cemetery Use
- Municipal Purposes
- Government Purposes
- Municipal Townlands
- Special Use
- Business I
- Business II
- General Industrial
- Noxious Industry
- Extractive Industry
- Surface Infrastructure
- Roads & Streets
- Transportation Services

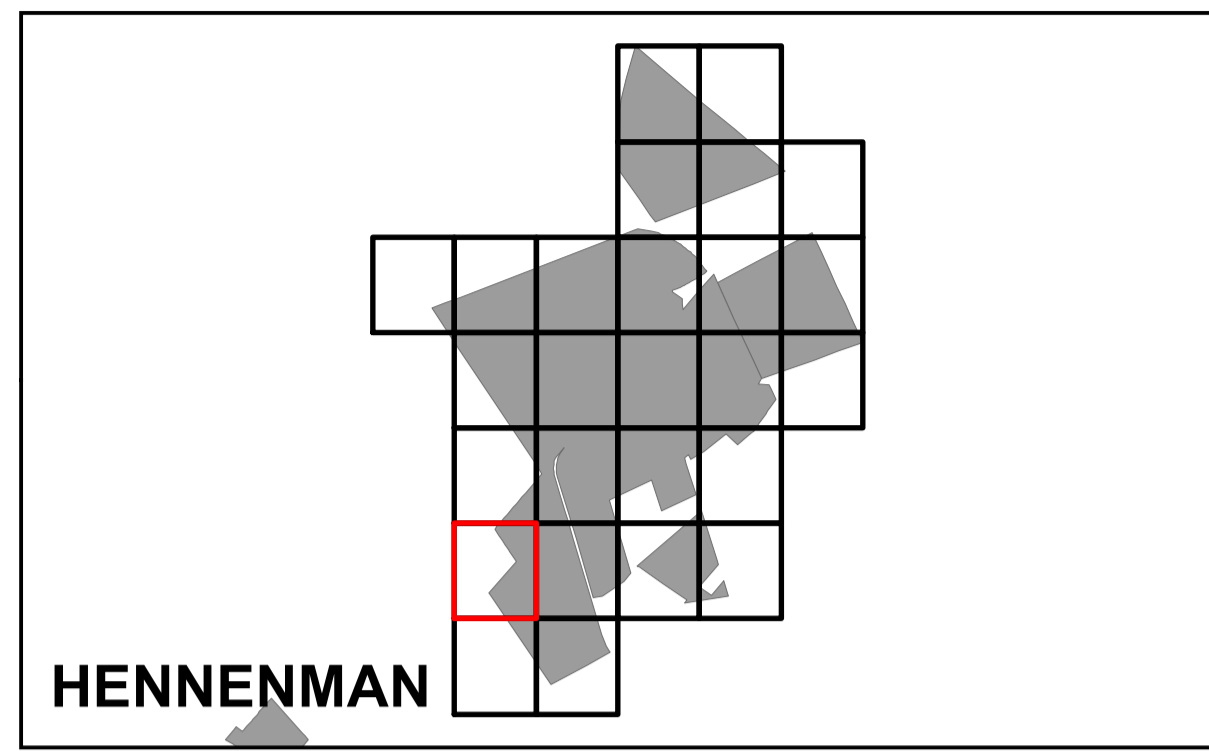
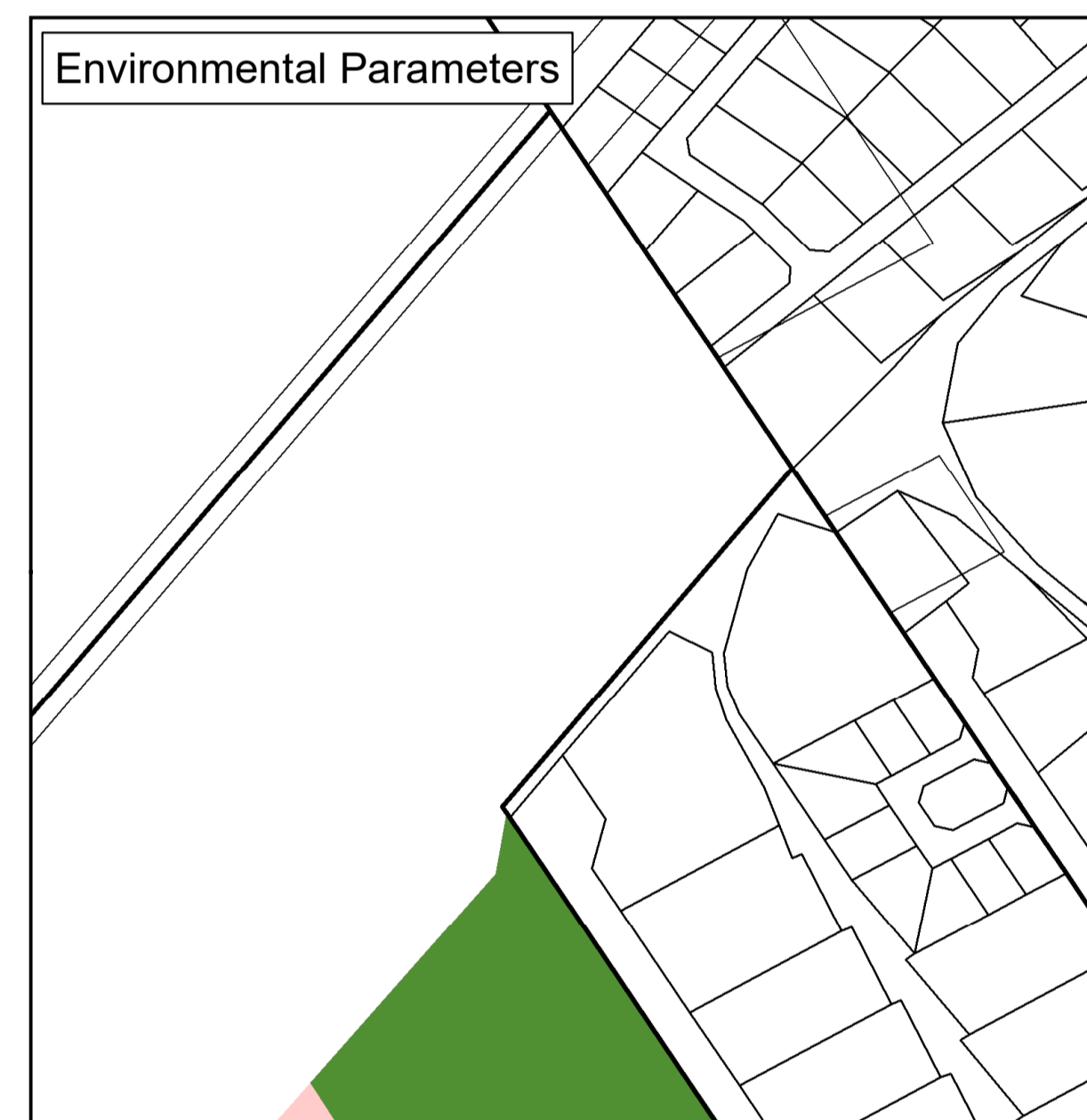
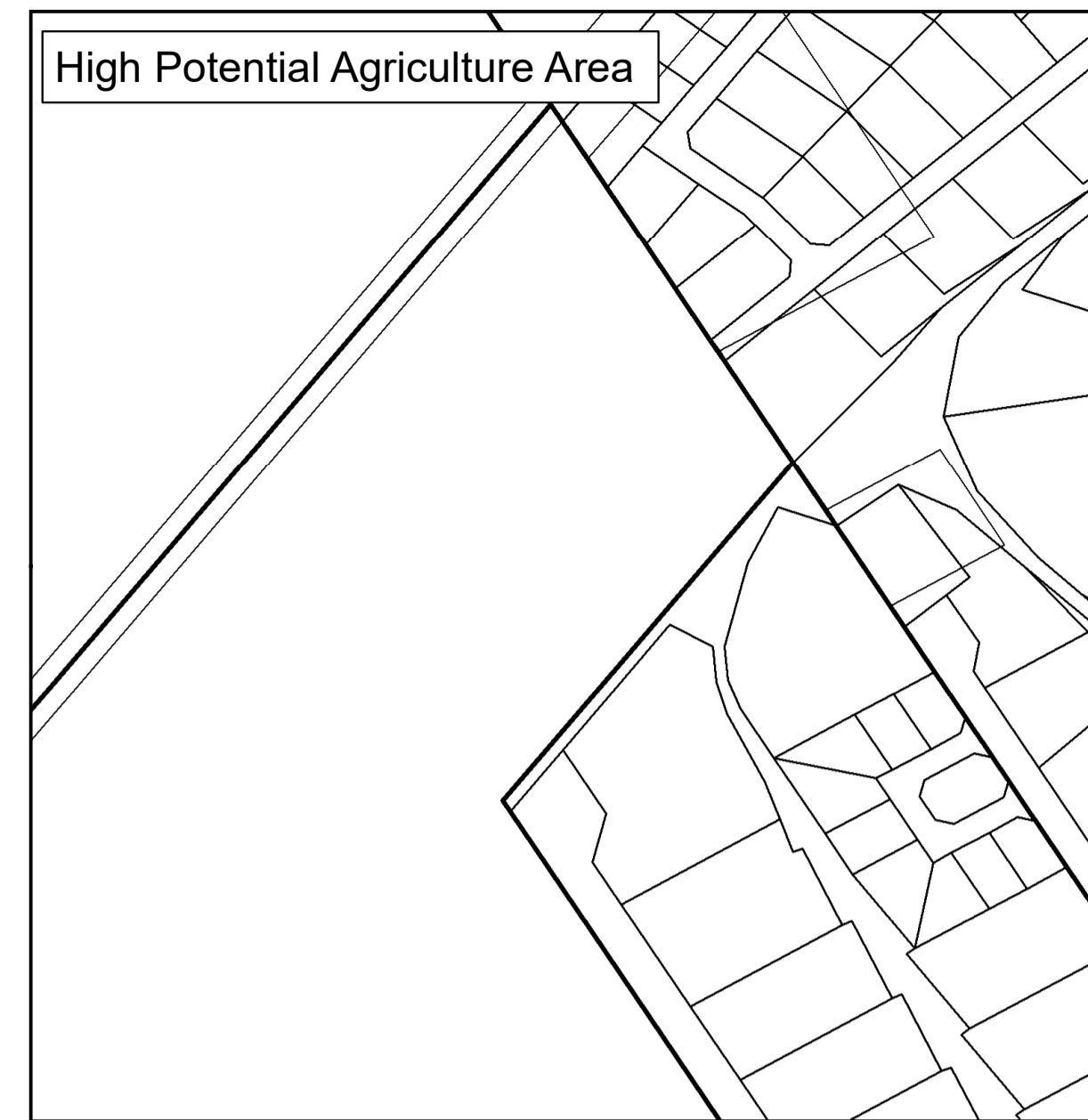
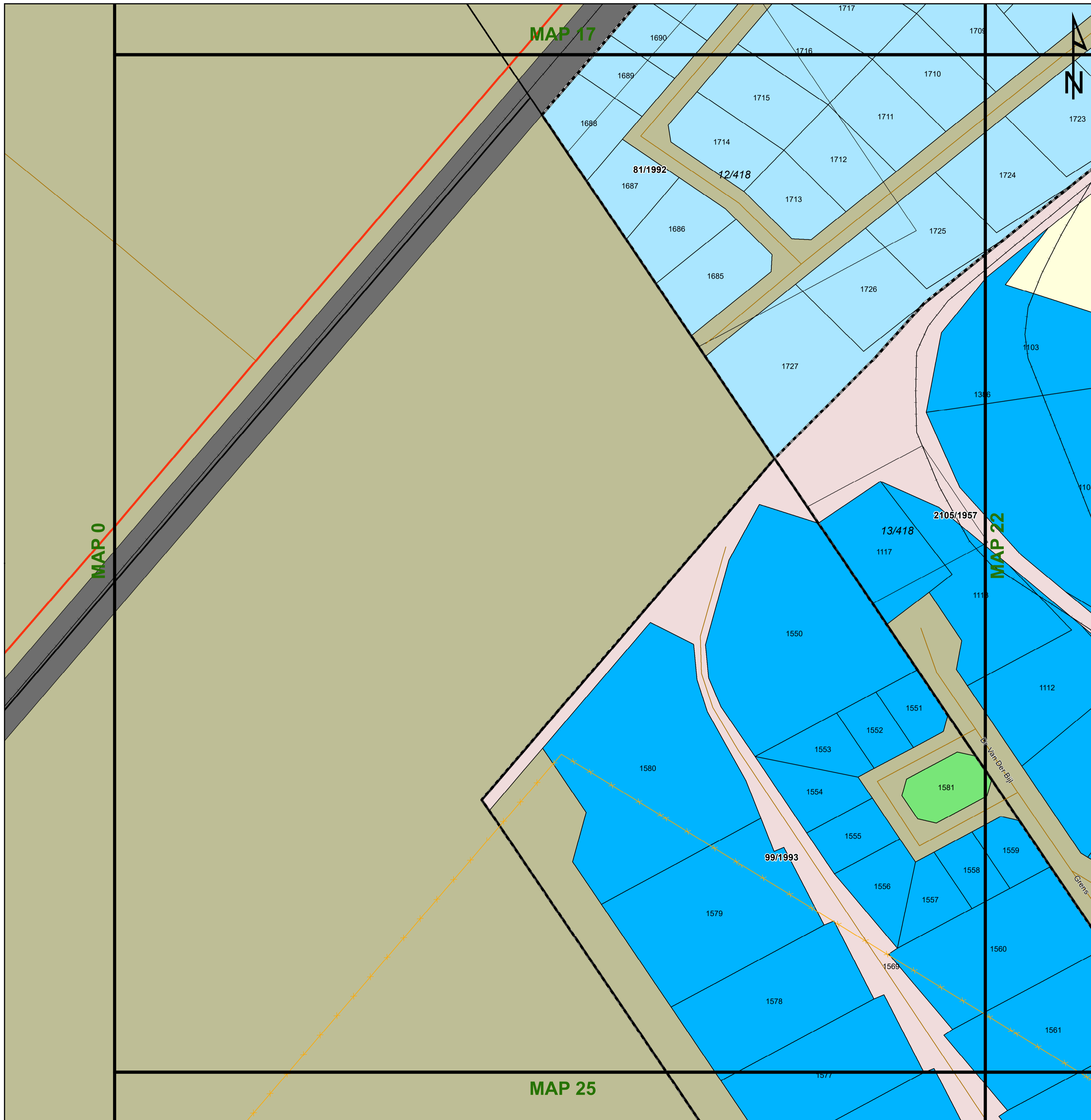
agriculture, land reform & rural development
Department: Agriculture, Land Reform and Rural Development
REPUBLIC OF SOUTH AFRICA



Key:

- Heritage Site
- Cities/Towns
- Railway Lines
- Rivers
- Eskom HV Lines
- Secondary Road
- Main Road
- National Road
- General Plans
- Stand
- Holding
- Farm Portion
- Parent Farm
- Dams
- Formal Protected Areas
- Nature Reserve
- High Potential Agriculture Area
- Cadastral
- High Potential Agricultural Area
- Environmental Parameters
- Protected Area
- Critical Biodiversity Area One
- Critical Biodiversity Area Two
- Ecological Support Area One
- Ecological Support Area Two
- Other Natural Areas

0 0,04 0,08 0,16 0,24 Kilometers



Legend

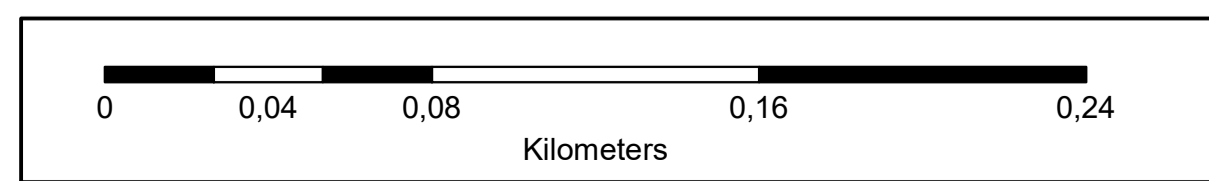
Land Use Zoning

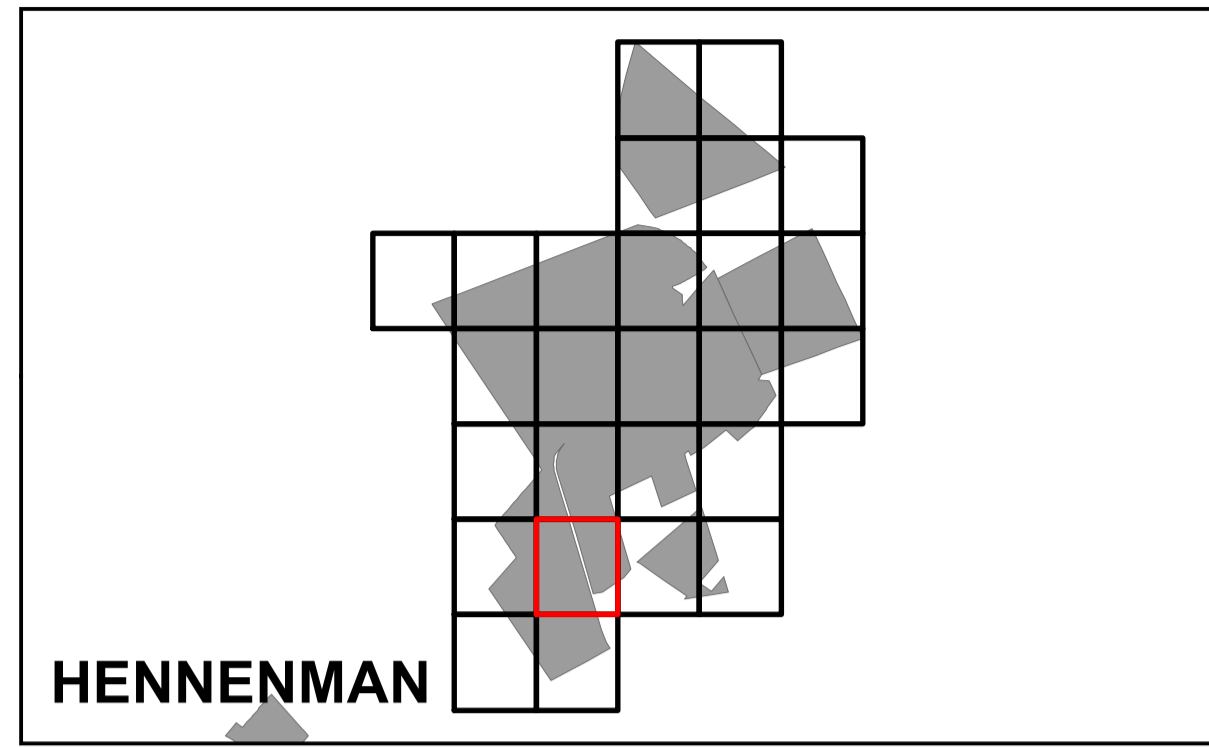
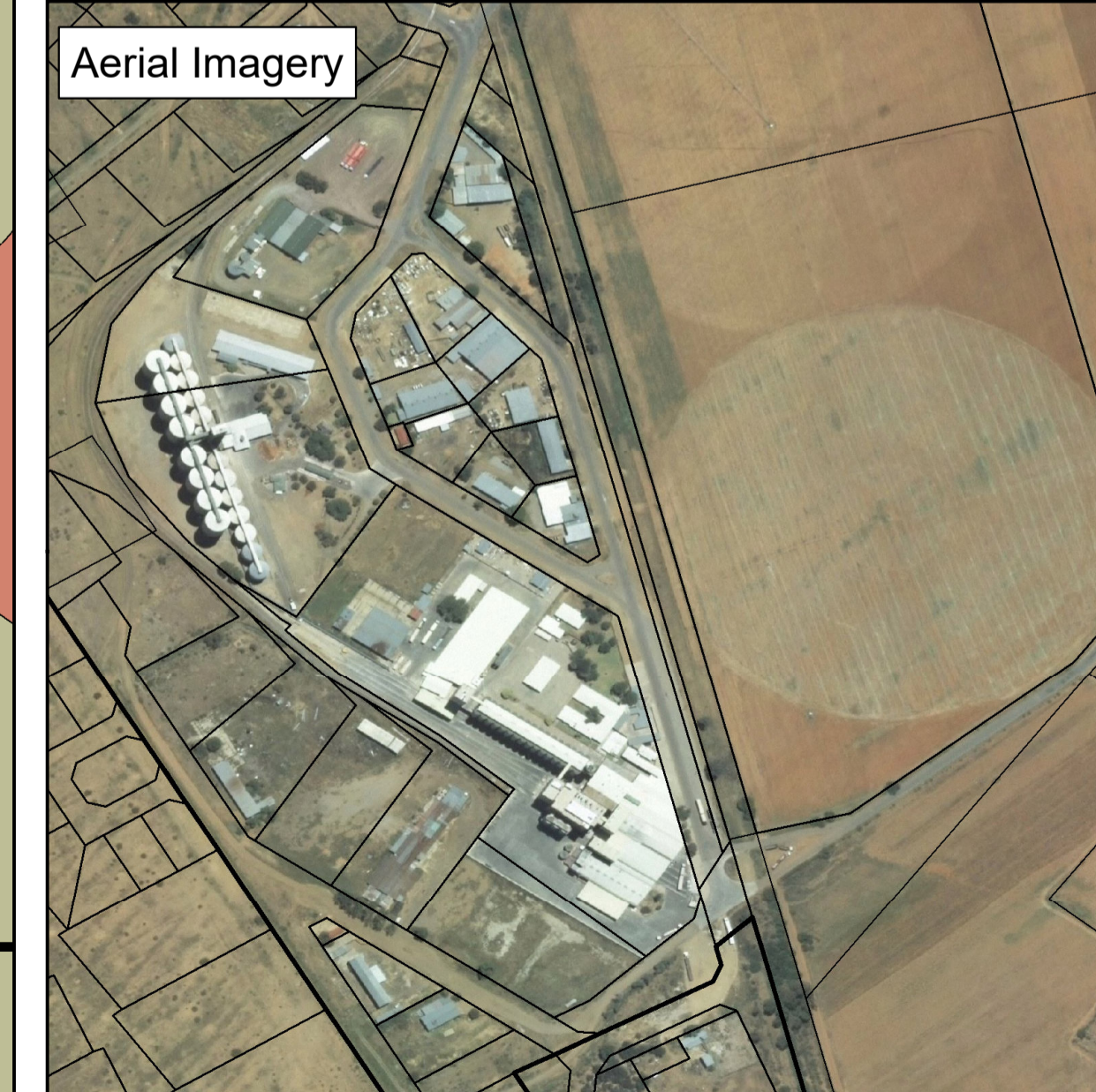
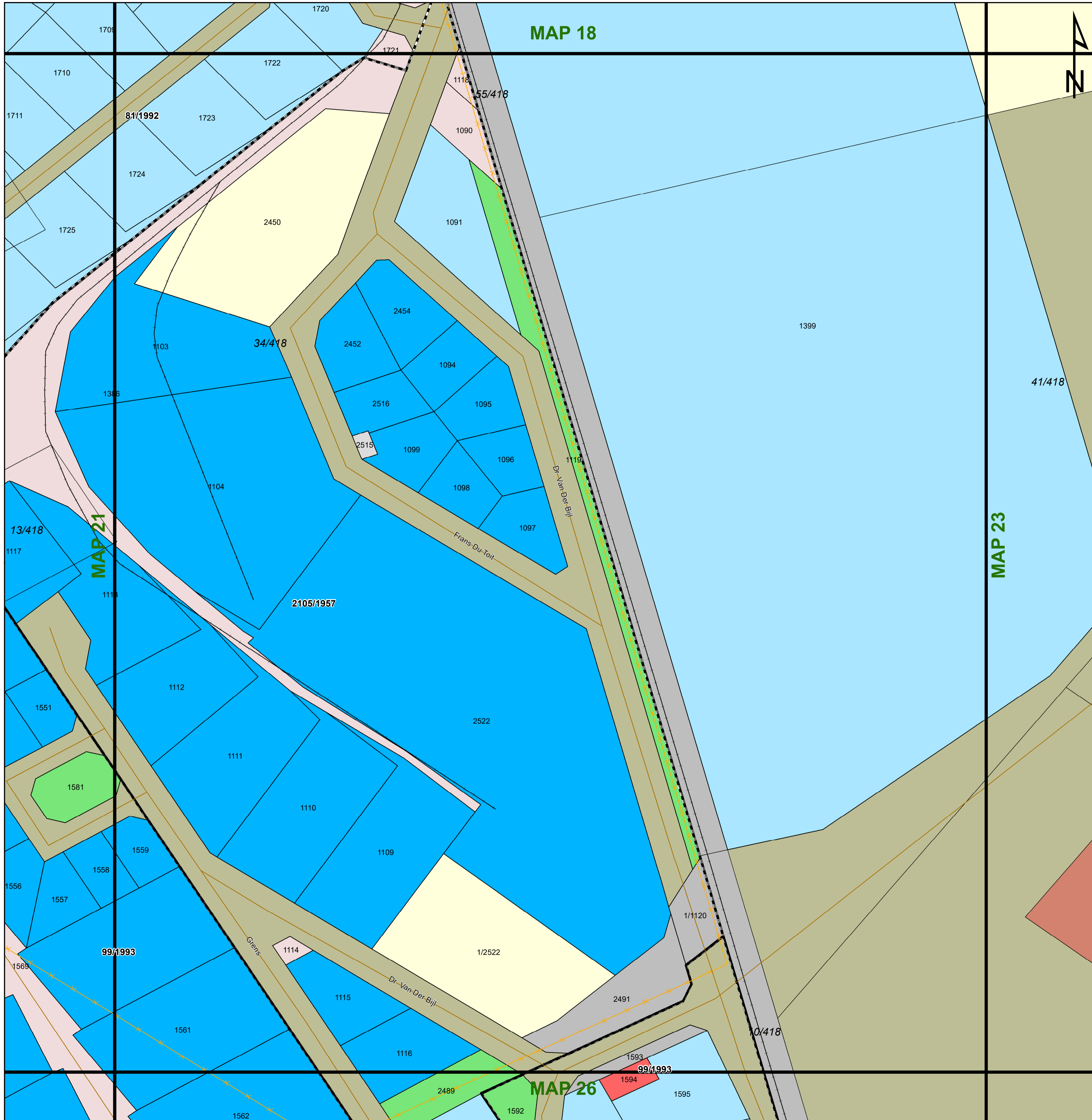
- Conservation
- Open Space I
- Open Space II
- Agricultural
- Smallholding
- Residential I
- Residential II
- General Residential
- Leisure Residential
- Resort
- Tourism
- Education
- Religious Purposes
- Institution
- Cemetery Use
- Municipal Purposes
- Government Purposes
- Municipal Townlands
- Special Use
- Business I
- Business II
- General Industrial
- Noxious Industry
- Extractive Industry
- Surface Infrastructure
- Roads & Streets
- Transportation Services

Key:

- Heritage Site
- Cities/Towns
- Railway Lines
- Rivers
- Eskom HV Lines
- Secondary Road
- Main Road
- National Road
- General Plans
- Stand
- Holding
- Farm Portion
- Parent Farm
- Dams
- Formal Protected Areas
- Nature Reserve
- High Potential Agriculture Area
- Cadastral
- High Potential Agricultural Area
- Environmental Parameters
- Protected Area
- Critical Biodiversity Area One
- Critical Biodiversity Area Two
- Ecological Support Area One
- Ecological Support Area Two
- Other Natural Areas

agriculture, land reform & rural development
Department: Agriculture, Land Reform and Rural Development
REPUBLIC OF SOUTH AFRICA





Legend

Land Use Zoning

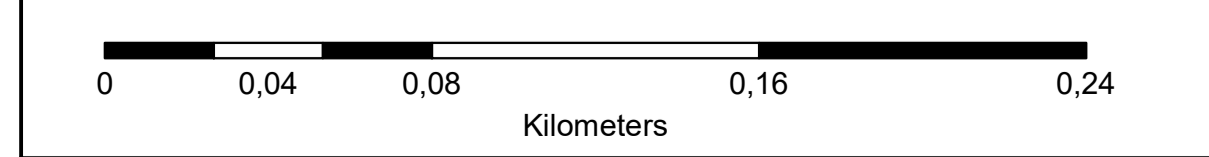
- Conservation
- Open Space I
- Open Space II
- Agricultural
- Smallholding
- Residential I
- Residential II
- General Residential
- Leisure Residential
- Resort
- Tourism
- Education
- Religious Purposes
- Institution
- Cemetery Use
- Municipal Purposes
- Government Purposes
- Municipal Townlands
- Special Use
- Business I
- Business II
- General Industrial
- Noxious Industry
- Extractive Industry
- Surface Infrastructure
- Roads & Streets
- Transportation Services

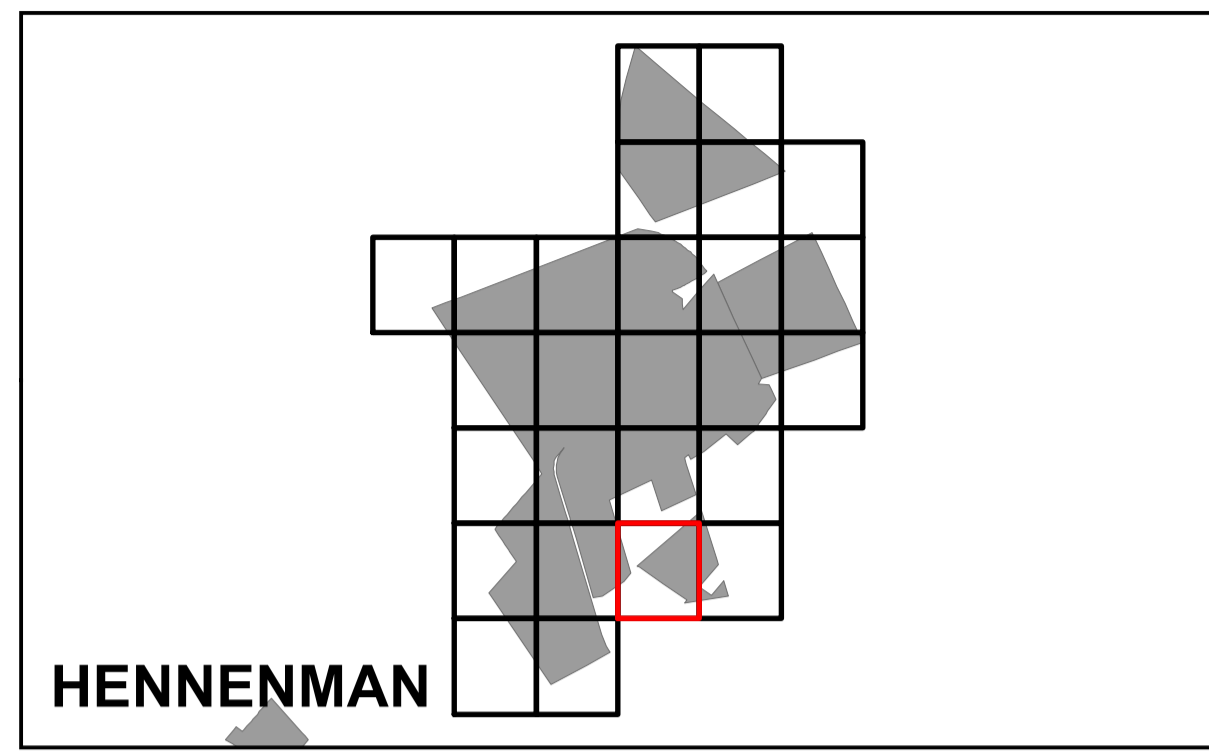
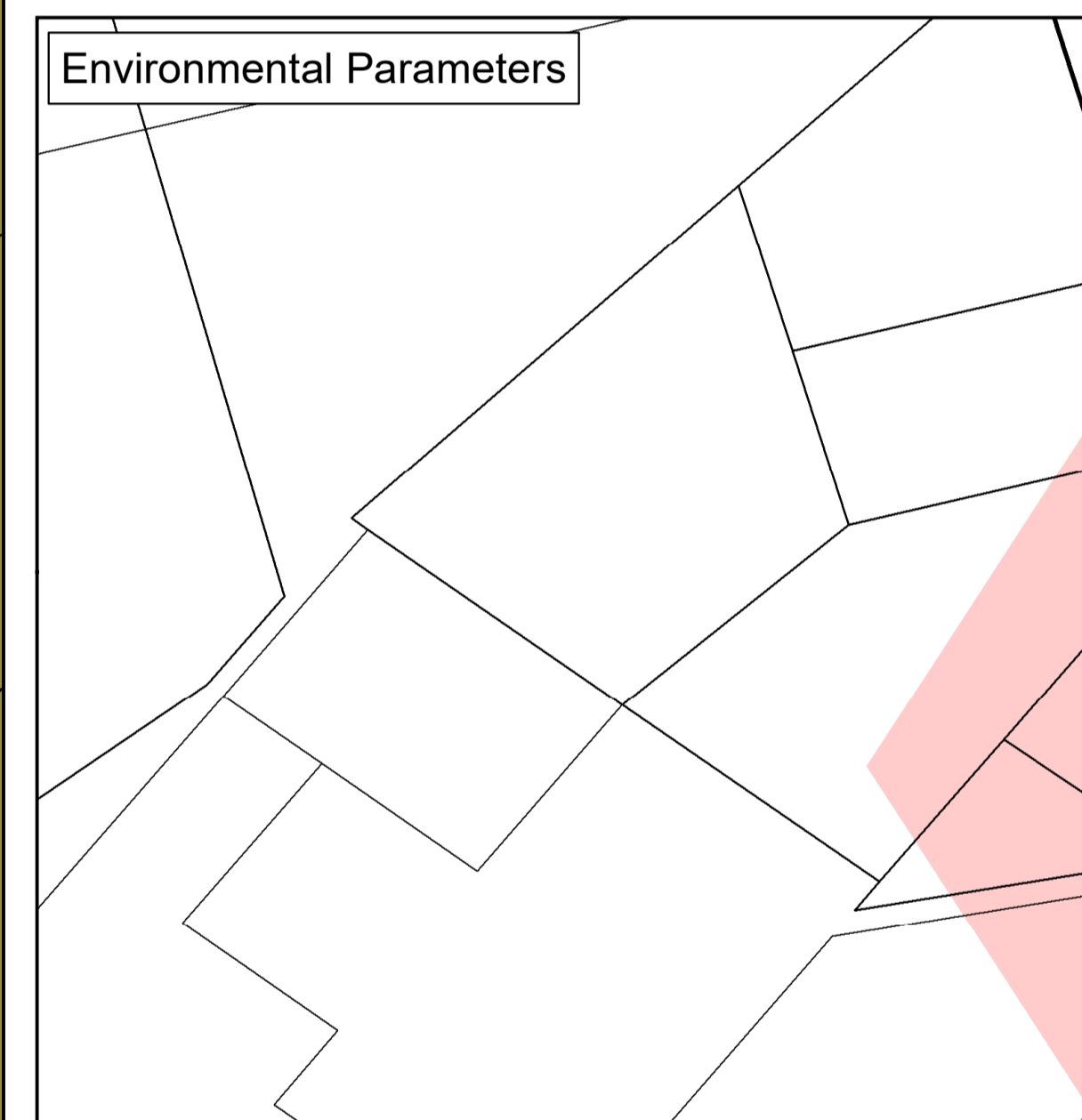
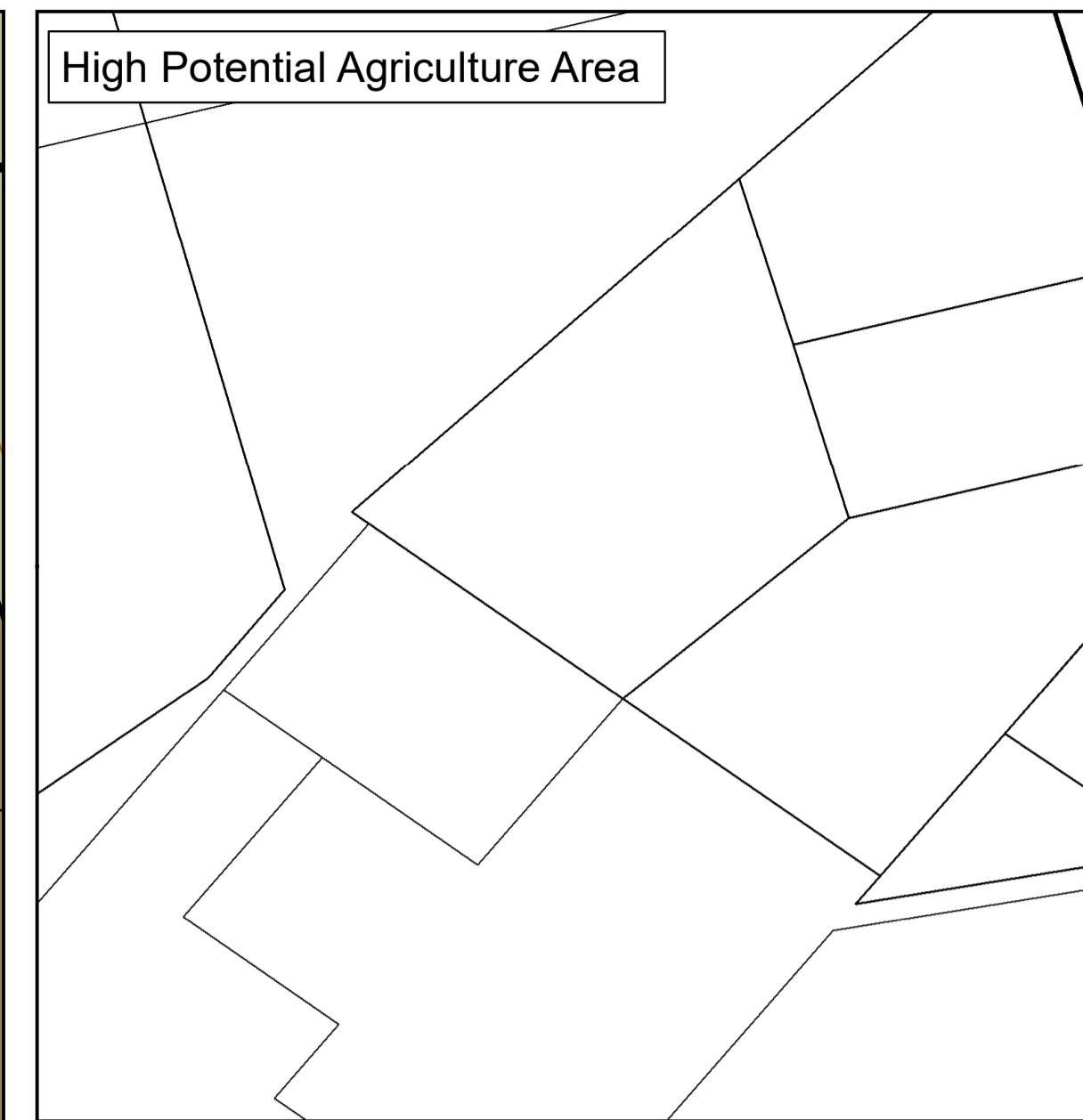
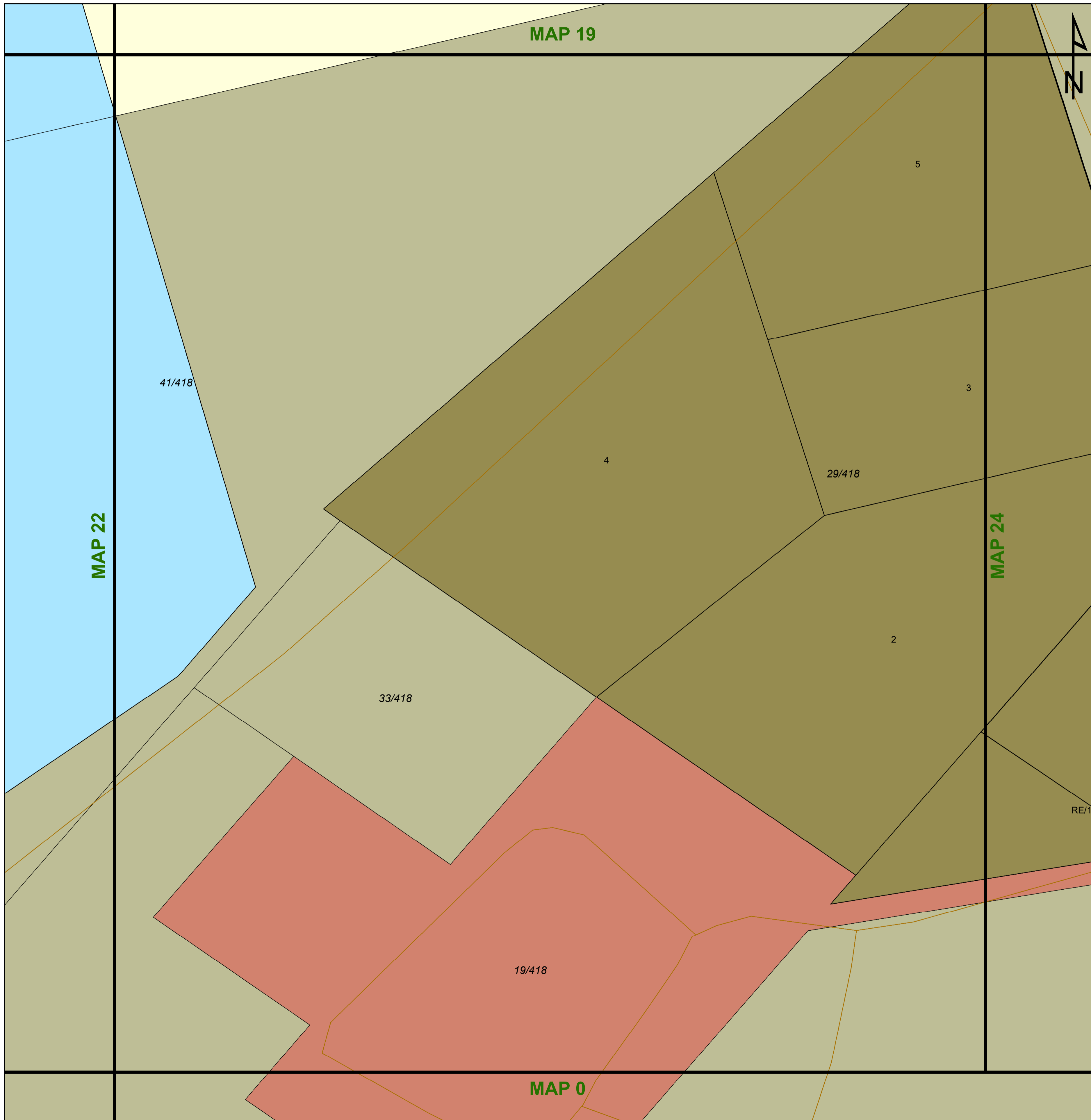
agriculture, land reform & rural development
Department: Agriculture, Land Reform and Rural Development
REPUBLIC OF SOUTH AFRICA



Key:

| | | | | | | | | |
|---------------|----------------|----------------|---------------|--------------|--------------------------------|----------------------------------|--------------------------------|-----------------------------|
| Heritage Site | Railway Lines | Rivers | General Plans | Farm Portion | Formal Protected Areas | High Potential Agriculture Area | Environmental Parameters | Ecological Support Area One |
| Cities/Towns | Eskom HV Lines | Secondary Road | Stand | Parent Farm | Nature Reserve | Cadastral | Protected Area | Ecological Support Area Two |
| 20m Contours | Main Road | National Road | Holding | Dams | Critical Biodiversity Area One | High Potential Agricultural Area | Critical Biodiversity Area Two | Other Natural Areas |





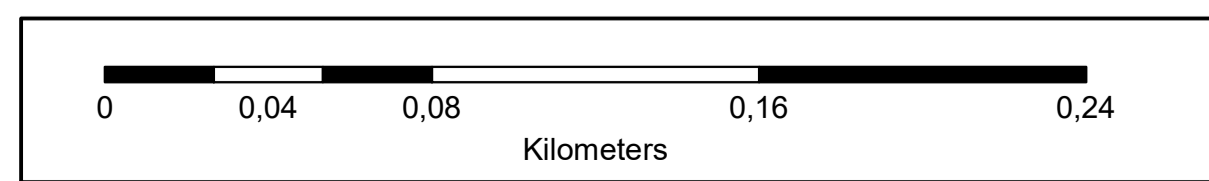
Legend

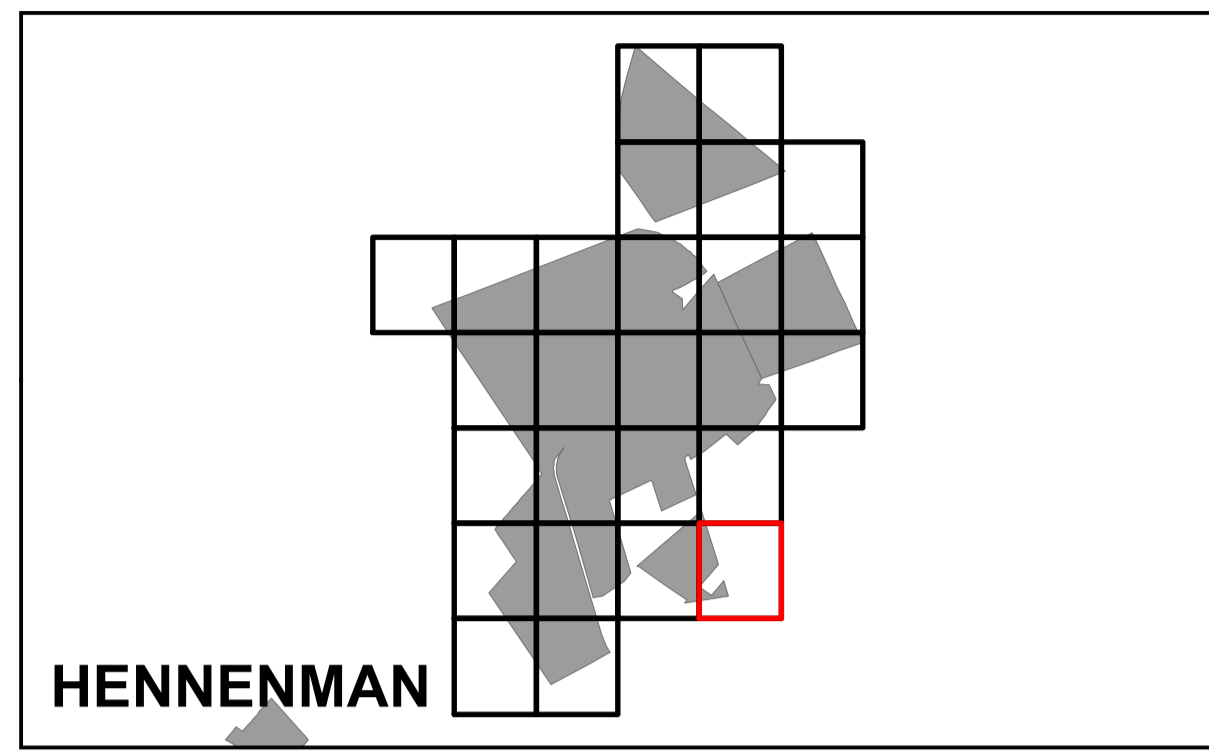

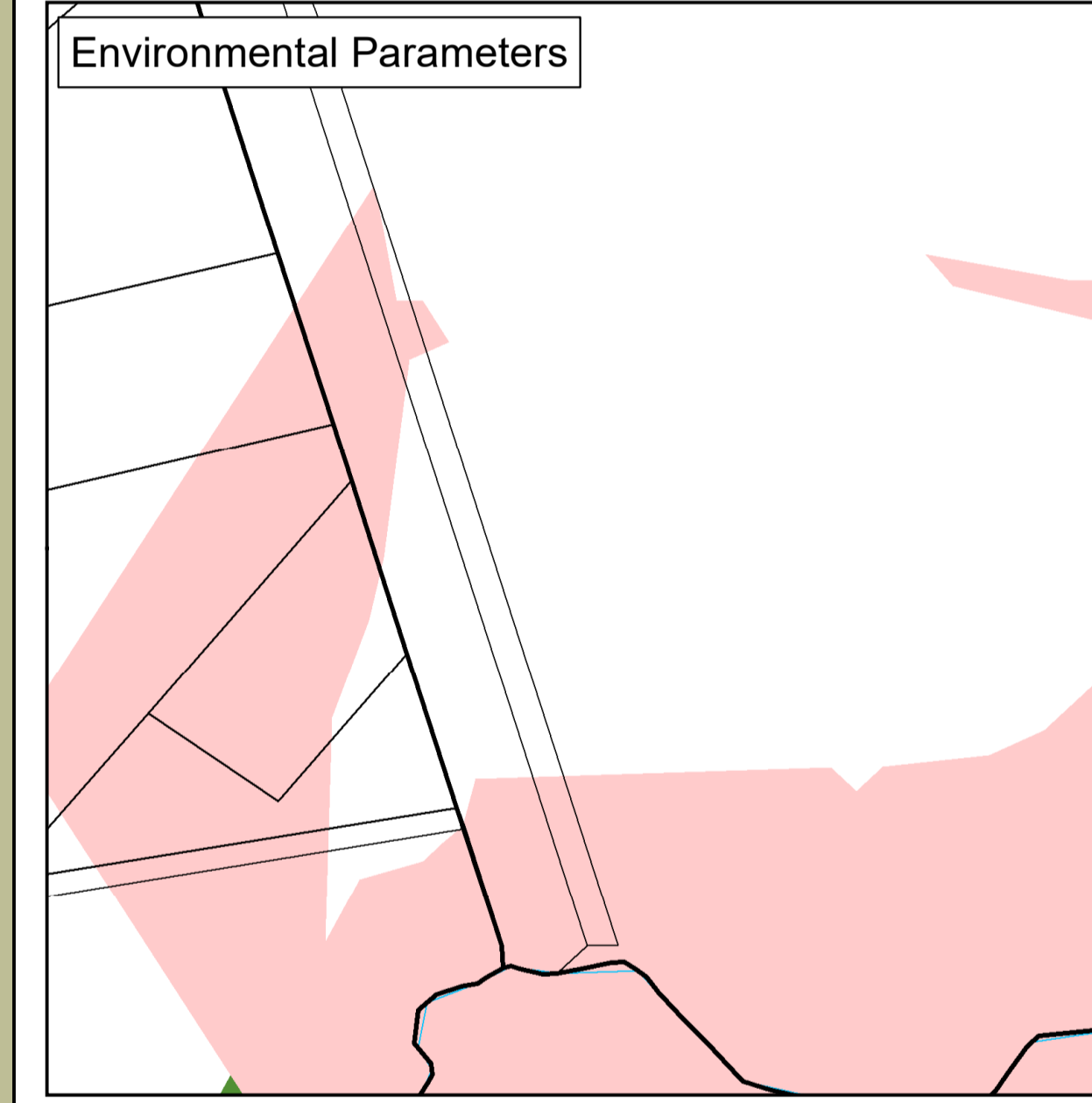
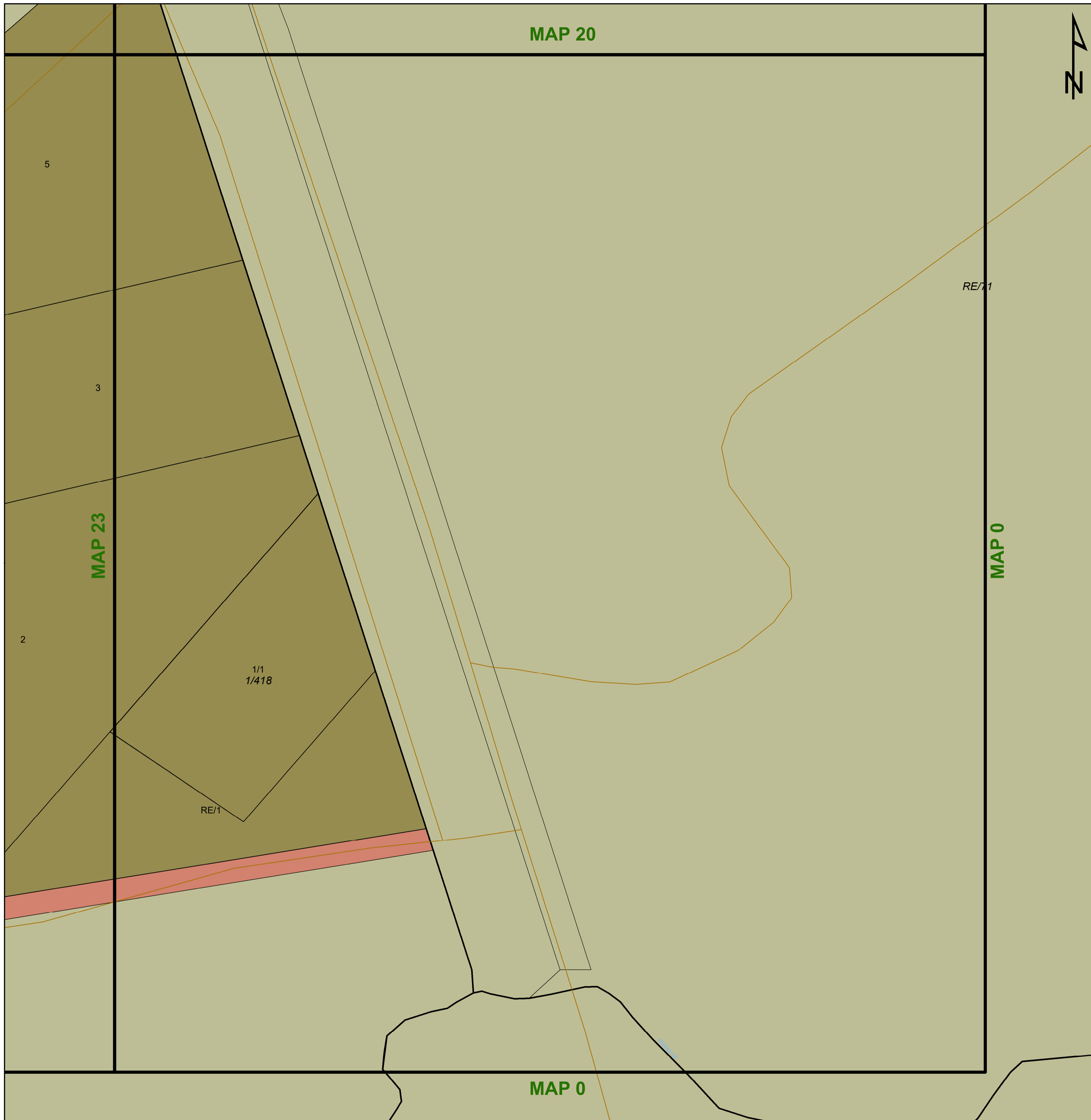
Land Use Zoning

- Conservation
- Open Space I
- Open Space II
- Agricultural
- Smallholding
- Residential I
- Residential II
- General Residential
- Leisure Residential
- Resort
- Tourism
- Education
- Religious Purposes
- Institution
- Cemetery Use
- Municipal Purposes
- Government Purposes
- Municipal Townlands
- Special Use
- Business I
- Business II
- General Industrial
- Noxious Industry
- Extractive Industry
- Surface Infrastructure
- Roads & Streets
- Transportation Services

Key:

| | | | | | | | | |
|---------------|----------------|----------------|---------------|--------------|------------------------|----------------------------------|--------------------------------|-----------------------------|
| Heritage Site | Railway Lines | Rivers | General Plans | Farm Portion | Formal Protected Areas | High Potential Agriculture Area | Environmental Parameters | Ecological Support Area One |
| Cities/Towns | Eskom HV Lines | Secondary Road | Stand | Parent Farm | Nature Reserve | Cadastral | Protected Area | Ecological Support Area Two |
| | 20m Contours | Main Road | Holding | Dams | | High Potential Agricultural Area | Critical Biodiversity Area One | Other Natural Areas |
| | National Road | | | | | | Critical Biodiversity Area Two | |





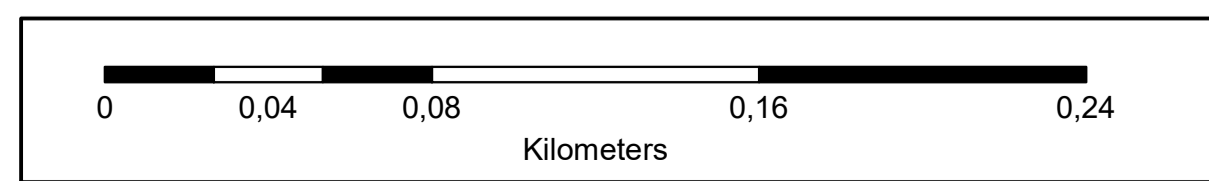
Legend

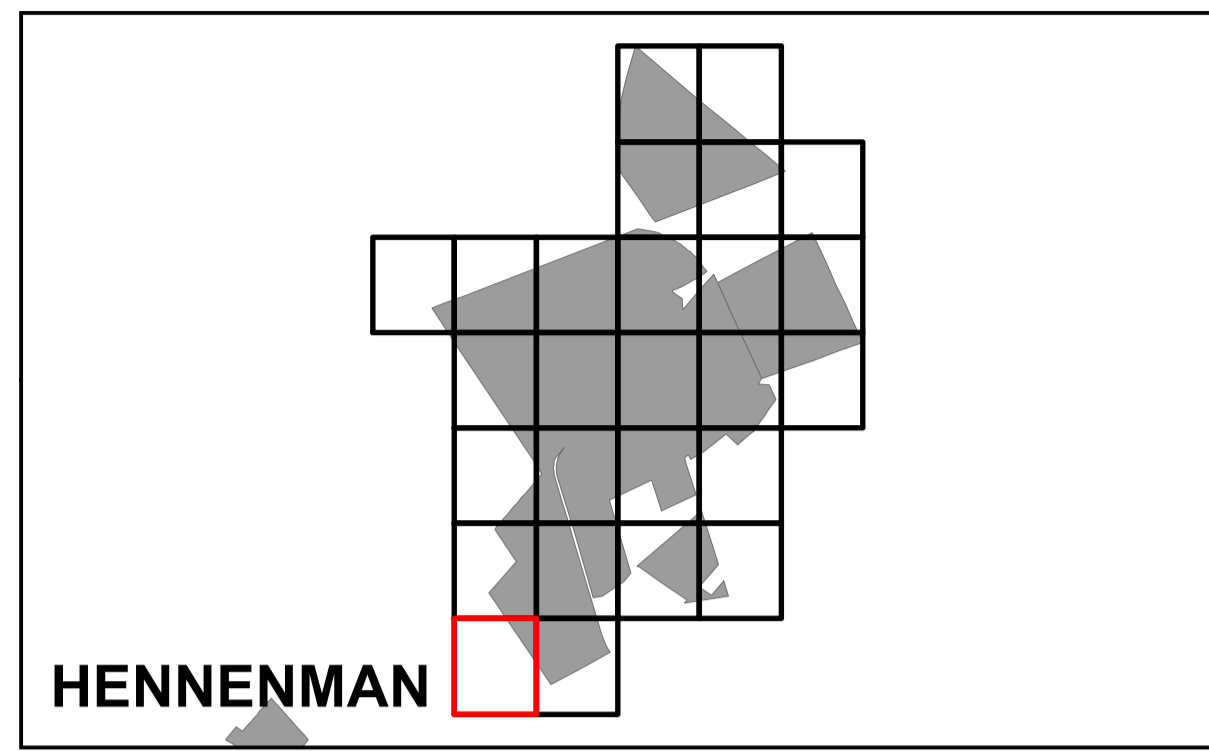
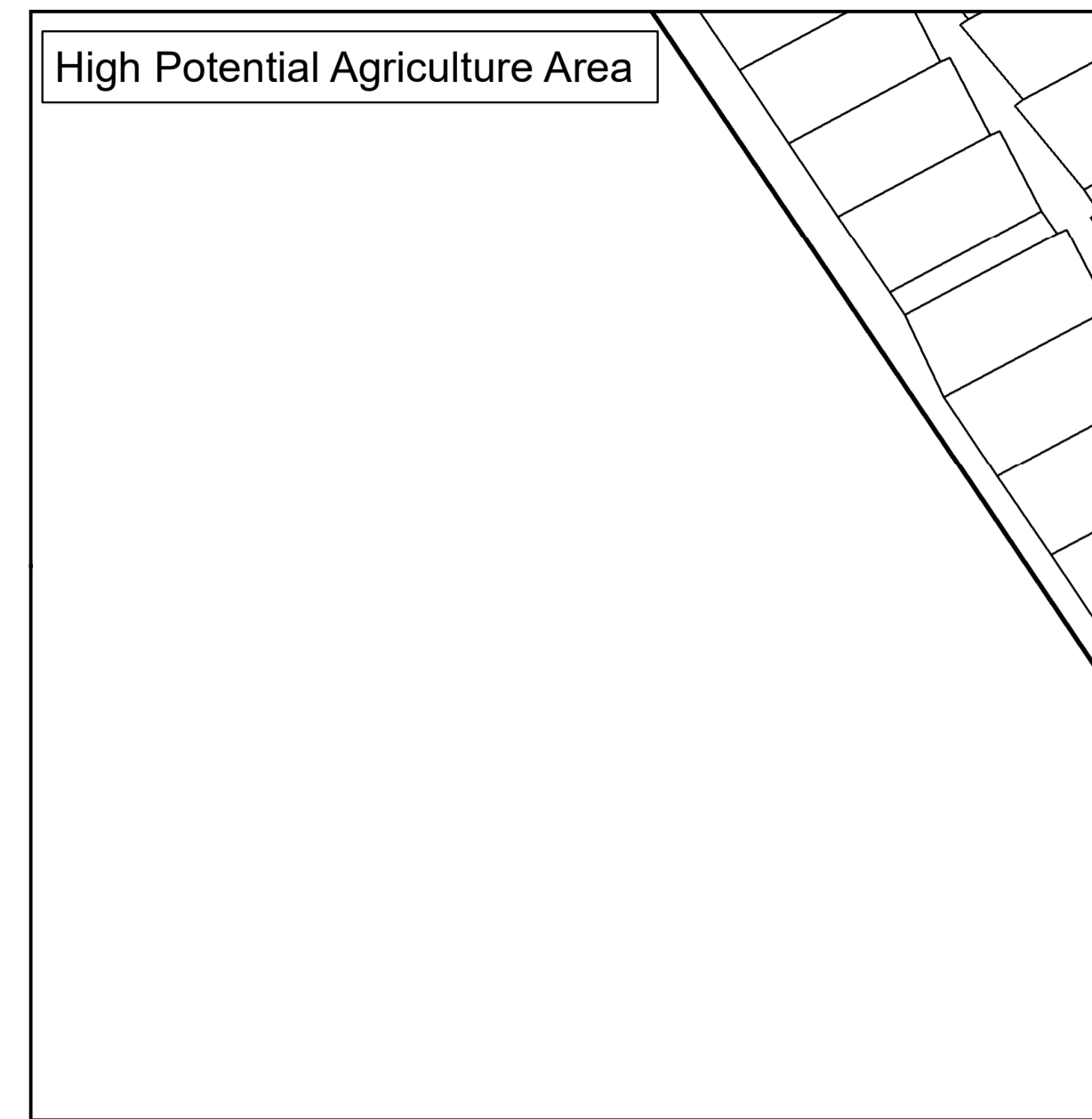
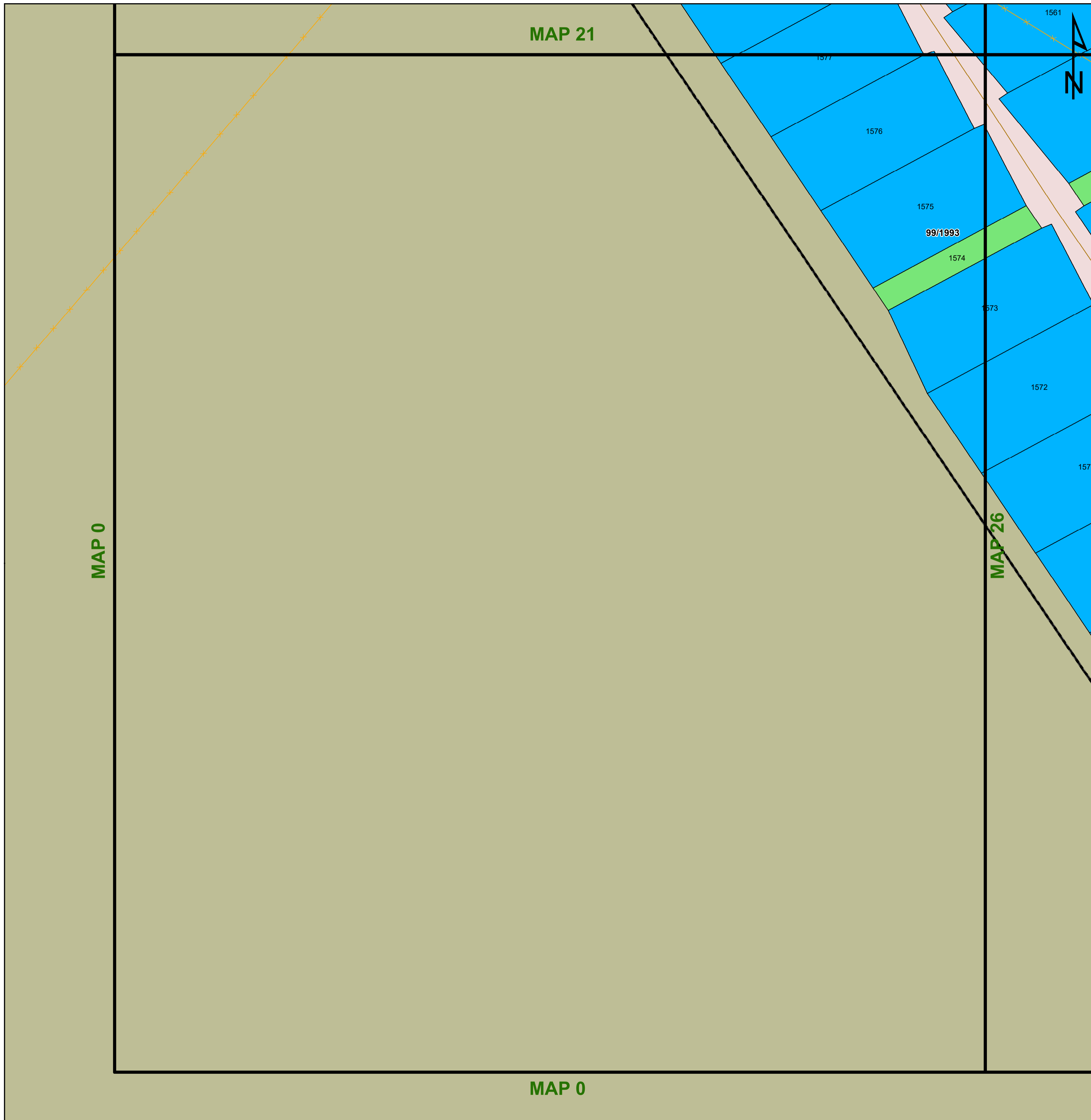
Land Use Zoning

- Conservation
- Open Space I
- Open Space II
- Agricultural
- Smallholding
- Residential I
- Residential II
- General Residential
- Leisure Residential
- Resort
- Tourism
- Education
- Religious Purposes
- Institution
- Cemetery Use
- Municipal Purposes
- Government Purposes
- Municipal Townlands
- Special Use
- Business I
- Business II
- General Industrial
- Noxious Industry
- Extractive Industry
- Surface Infrastructure
- Roads & Streets
- Transportation Services

Key:

- Heritage Site
- Cities/Towns
- Railway Lines
- Eskom HV Lines
- Rivers
- Secondary Road
- Main Road
- National Road
- General Plans
- Stand
- Holding
- Farm Portion
- Parent Farm
- Dams
- Formal Protected Areas
- Nature Reserve
- High Potential Agriculture Area
- High Potential Agricultural Area
- Environmental Parameters
- Protected Area
- Critical Biodiversity Area One
- Critical Biodiversity Area Two
- Ecological Support Area One
- Ecological Support Area Two
- Other Natural Areas





Legend

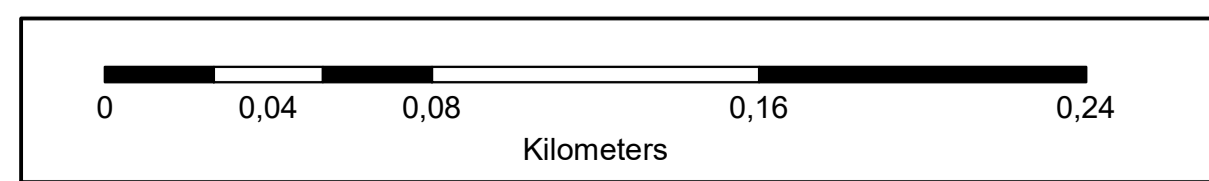
Land Use Zoning

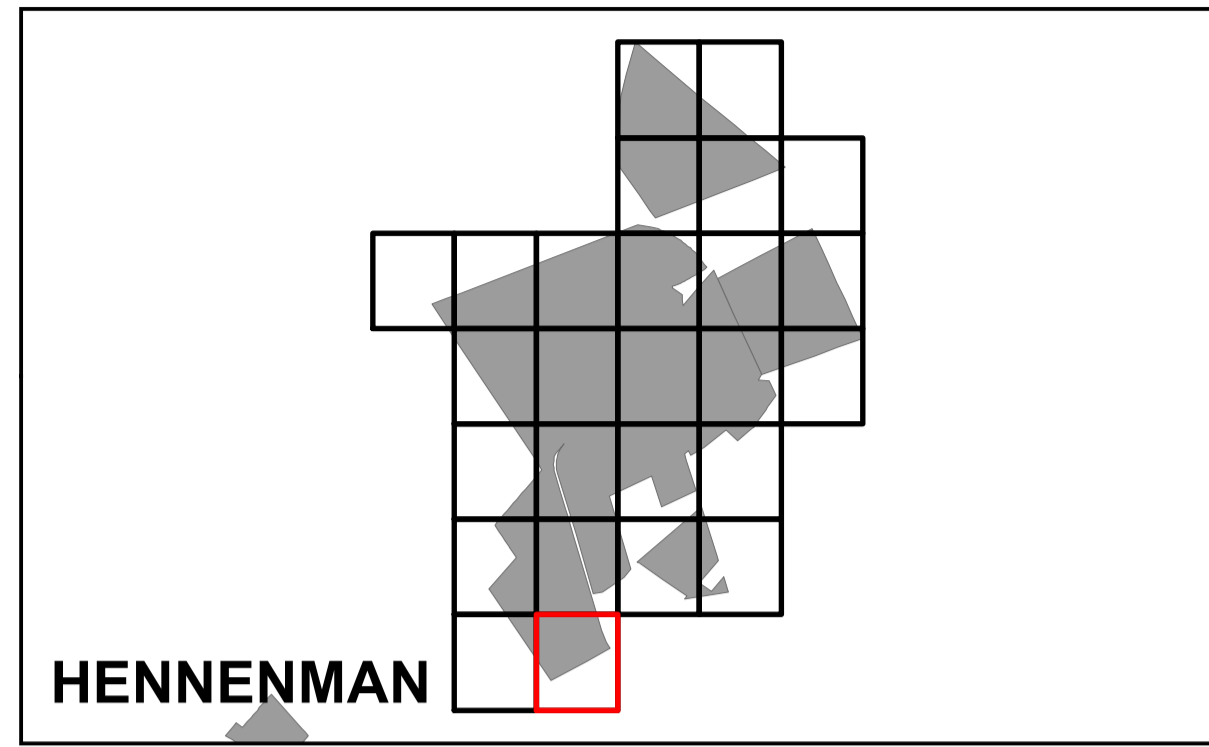
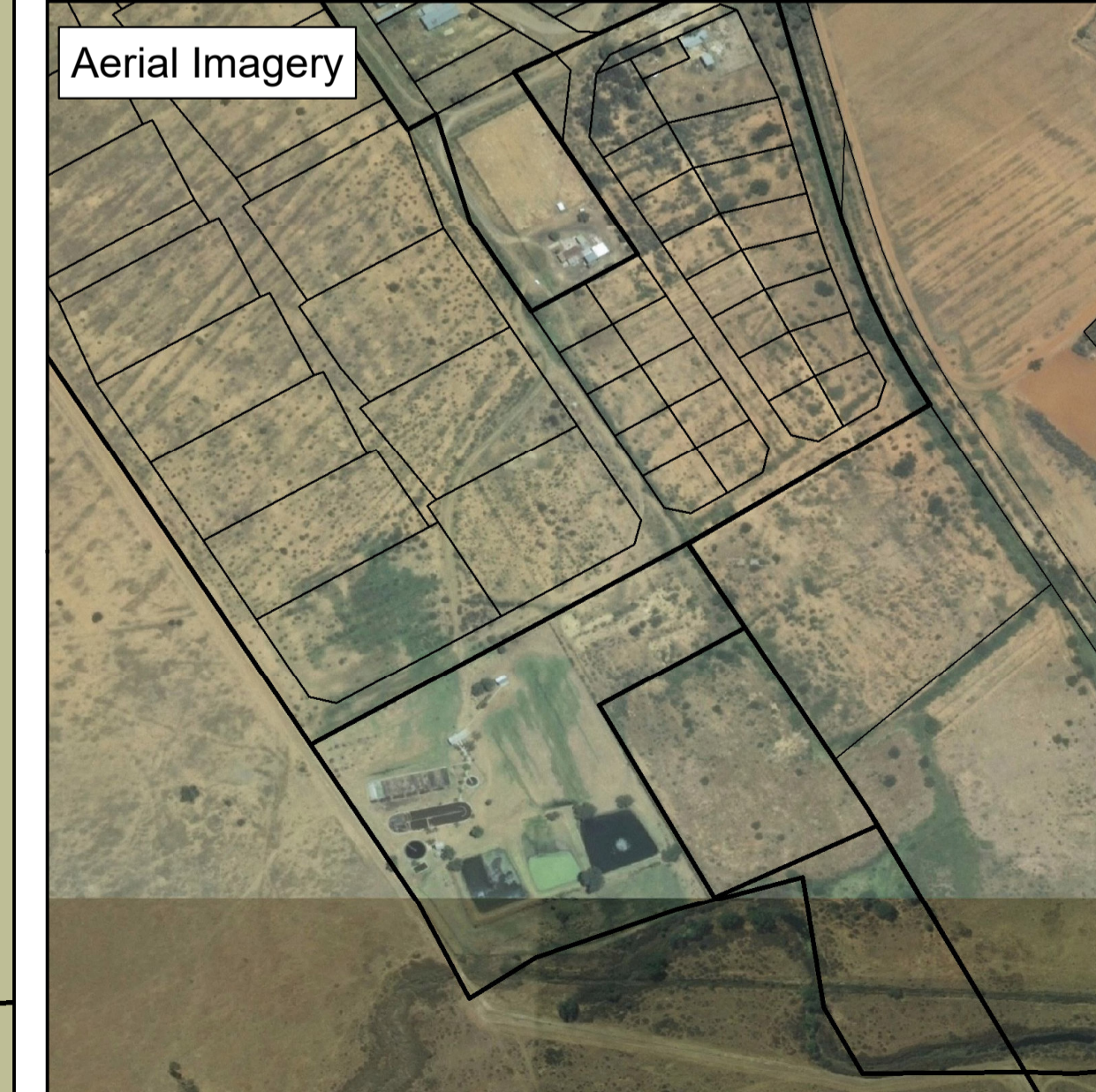
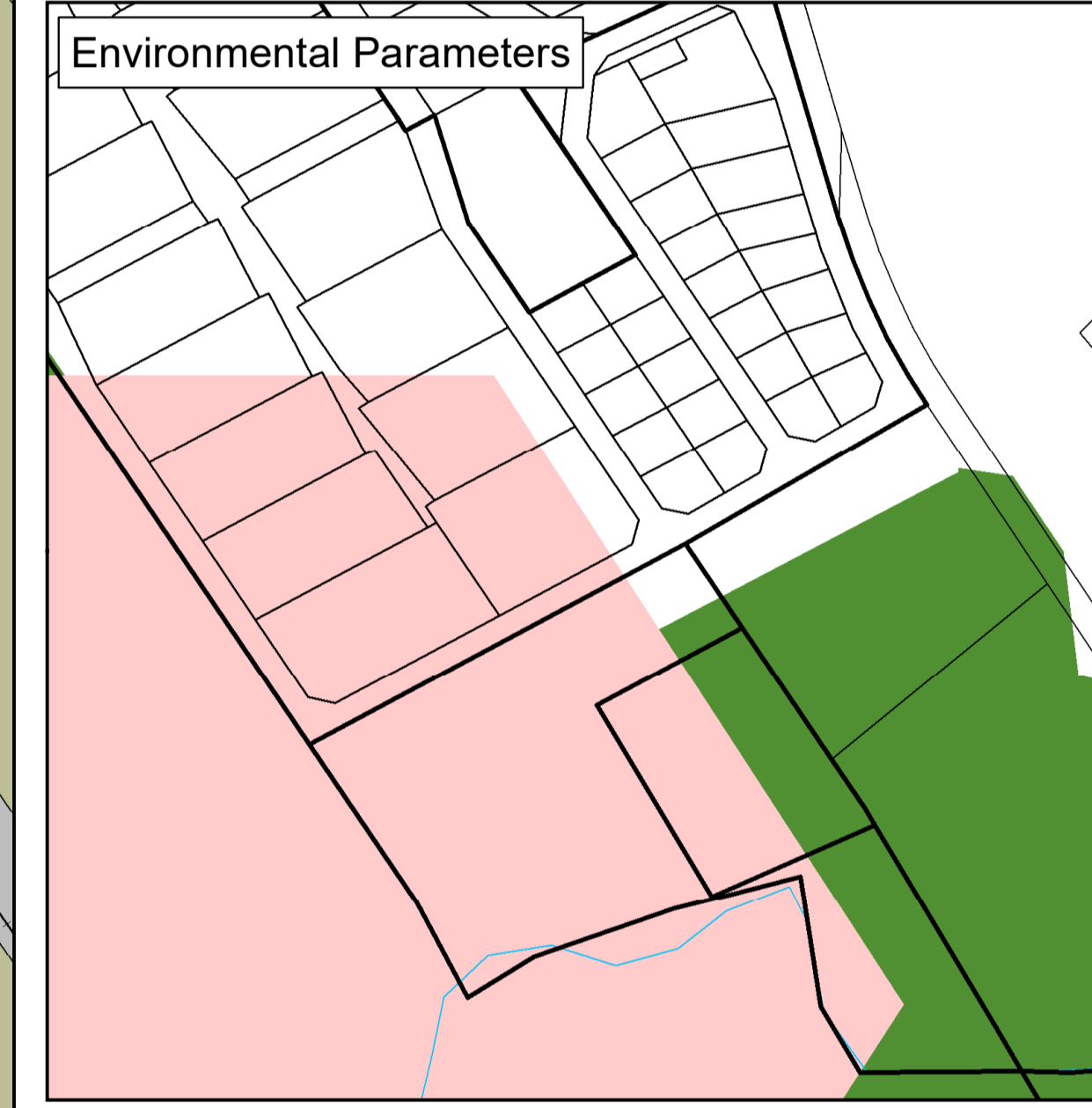
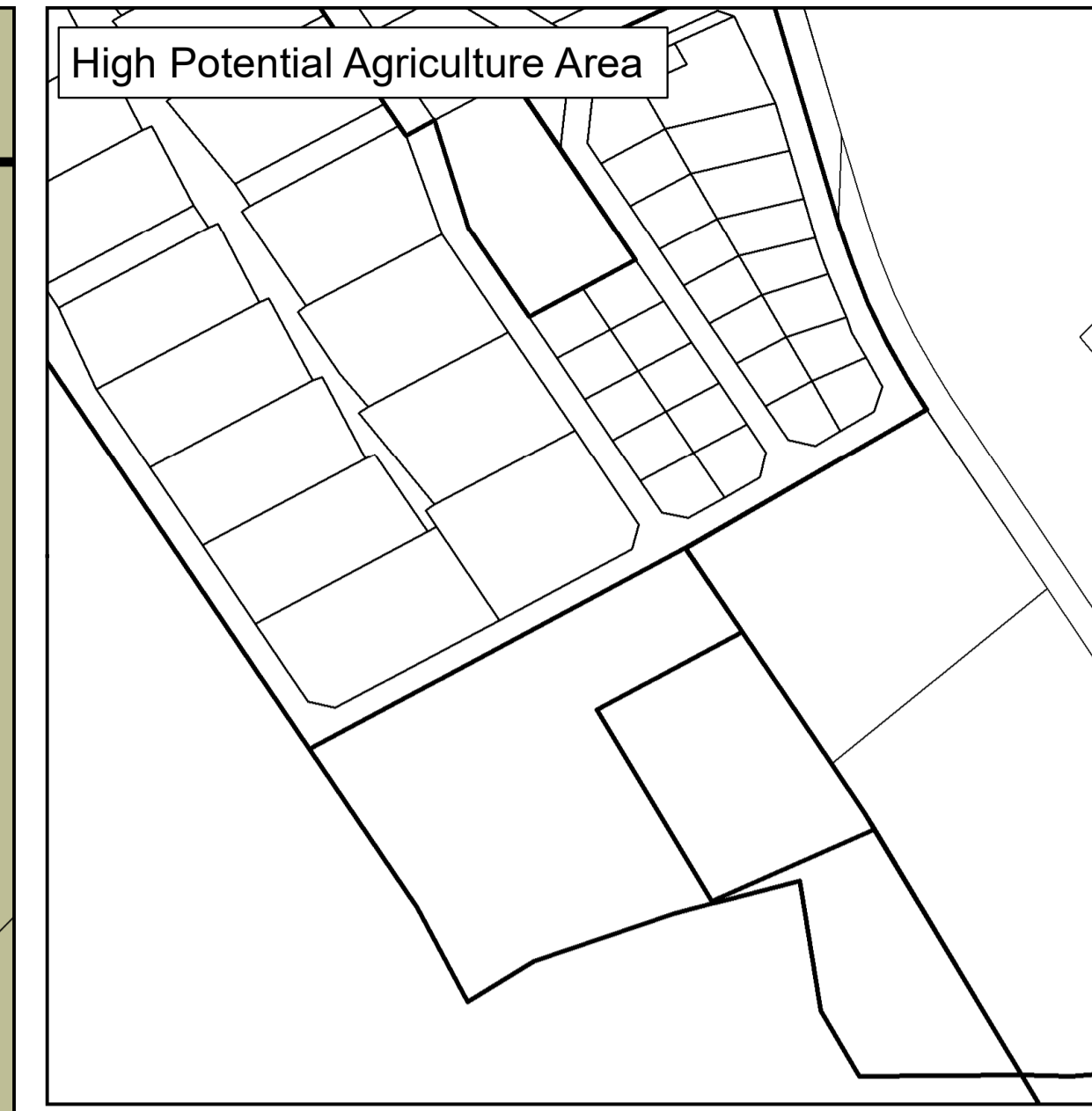
- Conservation
- Open Space I
- Open Space II
- Agricultural
- Smallholding
- Residential I
- Residential II
- General Residential
- Leisure Residential
- Resort
- Tourism
- Education
- Religious Purposes
- Institution
- Cemetery Use
- Municipal Purposes
- Government Purposes
- Municipal Townlands
- Special Use
- Business I
- Business II
- General Industrial
- Noxious Industry
- Extractive Industry
- Surface Infrastructure
- Roads & Streets
- Transportation Services

Key:

| | | | | | | | | |
|---------------|----------------|----------------|---------------|--------------|------------------------|----------------------------------|--------------------------------|-----------------------------|
| Heritage Site | Railway Lines | Rivers | General Plans | Farm Portion | Formal Protected Areas | High Potential Agriculture Area | Environmental Parameters | Ecological Support Area One |
| Cities/Towns | Eskom HV Lines | Secondary Road | Stand | Parent Farm | Nature Reserve | High Potential Agricultural Area | Protected Area | Ecological Support Area Two |
| | 20m Contours | Main Road | Holding | Dams | | | Critical Biodiversity Area One | Other Natural Areas |
| | National Road | | | | | | Critical Biodiversity Area Two | |

agriculture, land reform & rural development
Department: Agriculture, Land Reform and Rural Development
REPUBLIC OF SOUTH AFRICA





Legend

Land Use Zoning

- Conservation
- Open Space I
- Open Space II
- Agricultural
- Smallholding
- Residential I
- Residential II
- General Residential
- Leisure Residential
- Resort
- Tourism
- Education
- Religious Purposes
- Institution
- Cemetery Use
- Municipal Purposes
- Government Purposes
- Municipal Townlands
- Special Use
- Business I
- Business II
- General Industrial
- Noxious Industry
- Extractive Industry
- Surface Infrastructure
- Roads & Streets
- Transportation Services

Key:

| | | | | | | | | |
|---------------|----------------|----------------|---------------|--------------|--------------------------------|----------------------------------|--------------------------|-----------------------------|
| Heritage Site | Railway Lines | Rivers | General Plans | Farm Portion | Formal Protected Areas | High Potential Agriculture Area | Environmental Parameters | Ecological Support Area One |
| Cities/Towns | Eskom HV Lines | Secondary Road | Stand | Parent Farm | Nature Reserve | High Potential Agricultural Area | Protected Area | Ecological Support Area Two |
| National Road | Main Road | Dams | Holding | Dams | Critical Biodiversity Area One | Critical Biodiversity Area Two | Other Natural Areas | |

